

DRAFT ENVIRONMENTAL STATEMENT (VOLUME III)

Access and Rights of Way Plans

HyNet Carbon Dioxide Pipeline DCO

Planning Act 2008

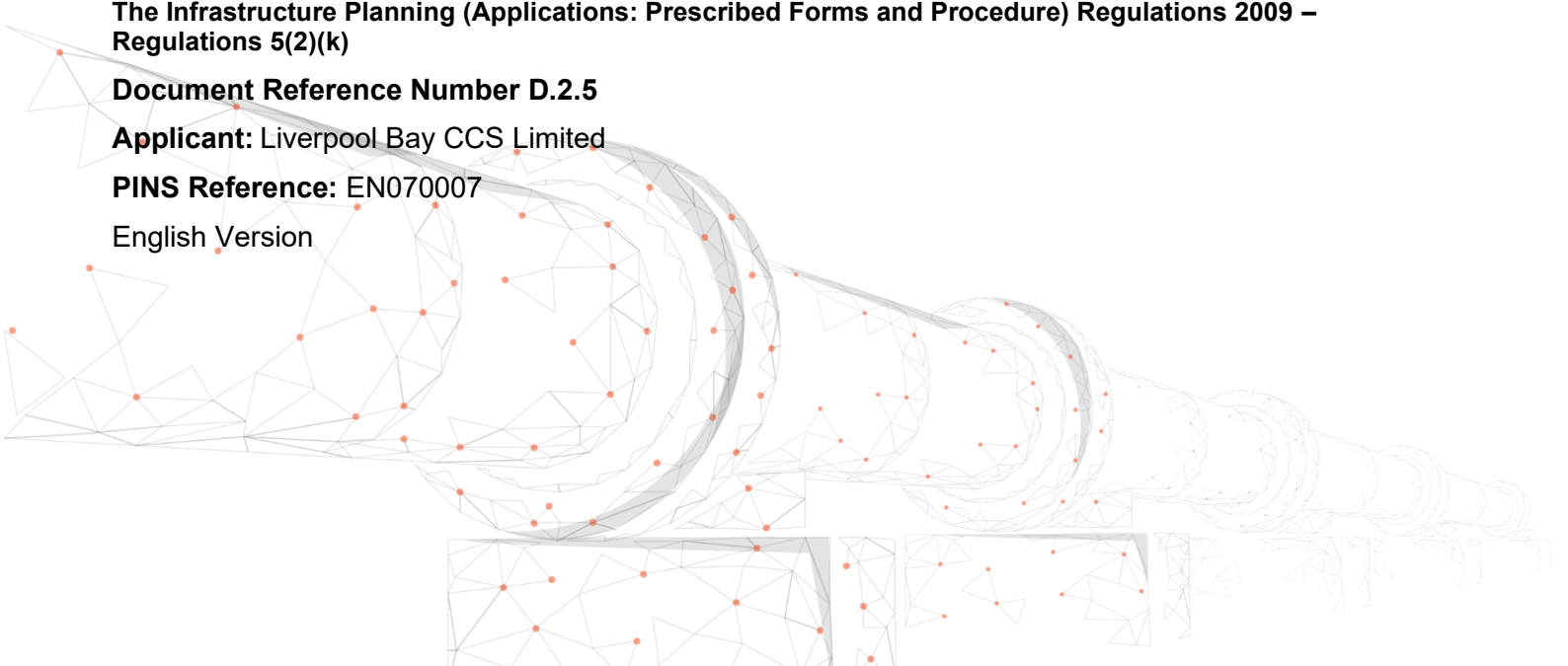
**The Infrastructure Planning (Applications: Prescribed Forms and Procedure) Regulations 2009 –
Regulations 5(2)(k)**

Document Reference Number D.2.5

Applicant: Liverpool Bay CCS Limited

PINS Reference: EN070007

English Version



REVISION: B

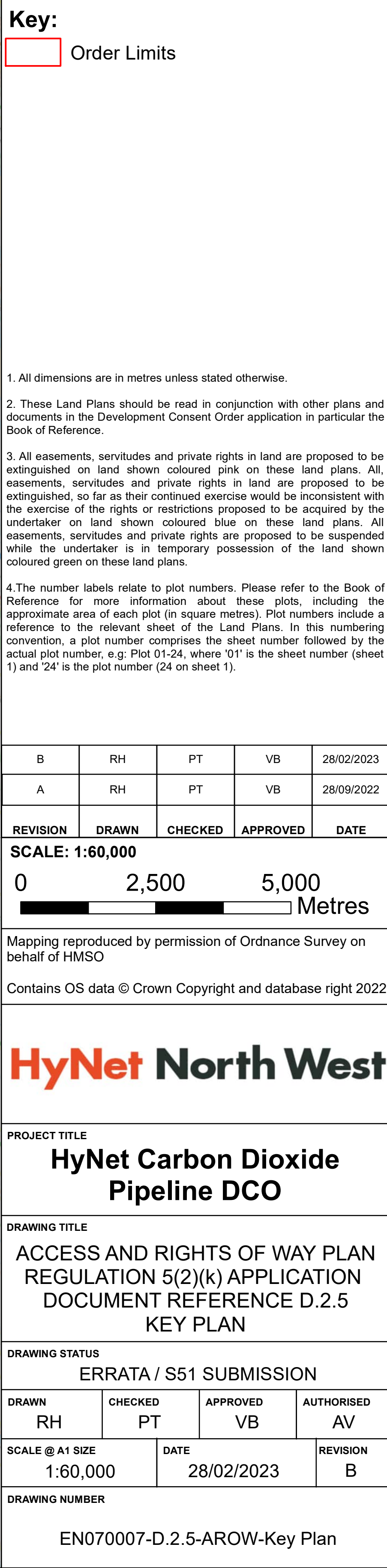
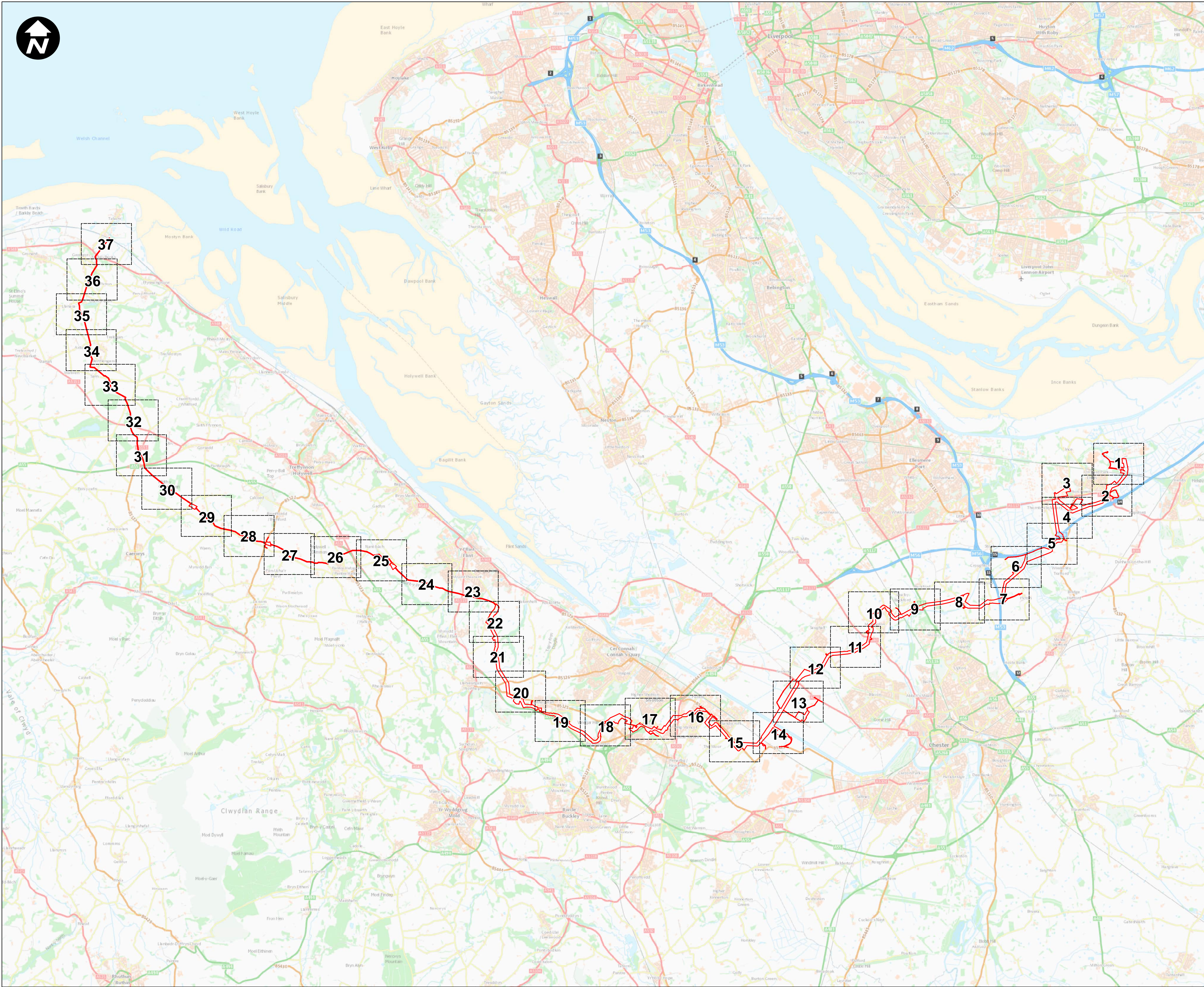
DATE: March 2023

DOCUMENT OWNER: WSP UK Limited

PUBLIC

QUALITY CONTROL

Document Reference		D.2.5		
Document Owner		WSP		
Revision	Date	Comments	Author	Approver
A	September 2022	Submitted with DCO application	PT	VB
B	March 2023	Update from S51 advice for Rev B	PT	VB



Key:

Order Limits

1. All dimensions are in metres unless stated otherwise.

2. These Land Plans must be read in conjunction with other plans and documents in the Development Consent Order application in particular the Book of Reference.

3. All easements, servitudes and private rights in land are proposed to be extinguished on land shown coloured pink on these land plans. All easements, servitudes and private rights in land are proposed to be extinguished, so far as their continued exercise would be inconsistent with the exercise of the rights or restrictions proposed to be acquired by the undertaker on land shown coloured blue on these land plans. All easements, servitudes and private rights are proposed to be suspended while the undertaker is in temporary possession of the land shown coloured green on these land plans.

4. The number labels relate to plot numbers. Please refer to the Book of Reference for more information about these plots, including the approximate area of each plot (in square metres). Plot numbers include a reference to the relevant sheet of the Land Plans. In this numbering convention, a plot number comprises the sheet number followed by the actual plot number, e.g. Plot 01-24, where '01' is the sheet number (sheet 1) and '24' is the plot number (24 on sheet 1).

B	RH	PT	VB	28/02/2023
A	RH	PT	VB	28/09/2022
REVISION	DRAWN	CHECKED	APPROVED	DATE

SCALE: 1:60,000

0

2,500

5,000

Metres

Mapping reproduced by permission of Ordnance Survey on behalf of HMSO

Contains OS data © Crown Copyright and database right 2022

HyNet North West

PROJECT TITLE

HyNet Carbon Dioxide Pipeline DCO

DRAWING TITLE

ACCESS AND RIGHTS OF WAY PLAN
REGULATION 5(2)(k) APPLICATION
DOCUMENT REFERENCE D.2.5
KEY PLAN

DRAWING STATUS

ERRATA / S51 SUBMISSION

DRAWN	CHECKED	APPROVED	AUTHORISED
RH	PT	VB	AV

SCALE @ A1 SIZE	DATE	REVISION
1:60,000	28/02/2023	B

DRAWING NUMBER

EN070007-D.2.5-AROW-Key Plan

DRAWING NUMBER

EN070007-D.2.5-AROW-Key Plan

Key:

Order Limits

1. All dimensions are in metres unless stated otherwise.

2. These Land Plans must be read in conjunction with other plans and documents in the Development Consent Order application in particular the Book of Reference.

3. All easements, servitudes and private rights in land are proposed to be extinguished on land shown coloured pink on these land plans. All easements, servitudes and private rights in land are proposed to be extinguished, so far as their continued exercise would be inconsistent with the exercise of the rights or restrictions proposed to be acquired by the undertaker on land shown coloured blue on these land plans. All easements, servitudes and private rights are proposed to be suspended while the undertaker is in temporary possession of the land shown coloured green on these land plans.

4. The number labels relate to plot numbers. Please refer to the Book of Reference for more information about these plots, including the approximate area of each plot (in square metres). Plot numbers include a reference to the relevant sheet of the Land Plans. In this numbering convention, a plot number comprises the sheet number followed by the actual plot number, e.g. Plot 01-24, where '01' is the sheet number (sheet 1) and '24' is the plot number (24 on sheet 1).

B	RH	PT	VB	28/02/2023
A	RH	PT	VB	28/09/2022
REVISION	DRAWN	CHECKED	APPROVED	DATE

SCALE: 1:60,000

0

2,500

5,000

Metres

Mapping reproduced by permission of Ordnance Survey on behalf of HMSO

Contains OS data © Crown Copyright and database right 2022

HyNet North West

PROJECT TITLE

HyNet Carbon Dioxide Pipeline DCO

DRAWING TITLE

ACCESS AND RIGHTS OF WAY PLAN
REGULATION 5(2)(k) APPLICATION
DOCUMENT REFERENCE D.2.5
KEY PLAN

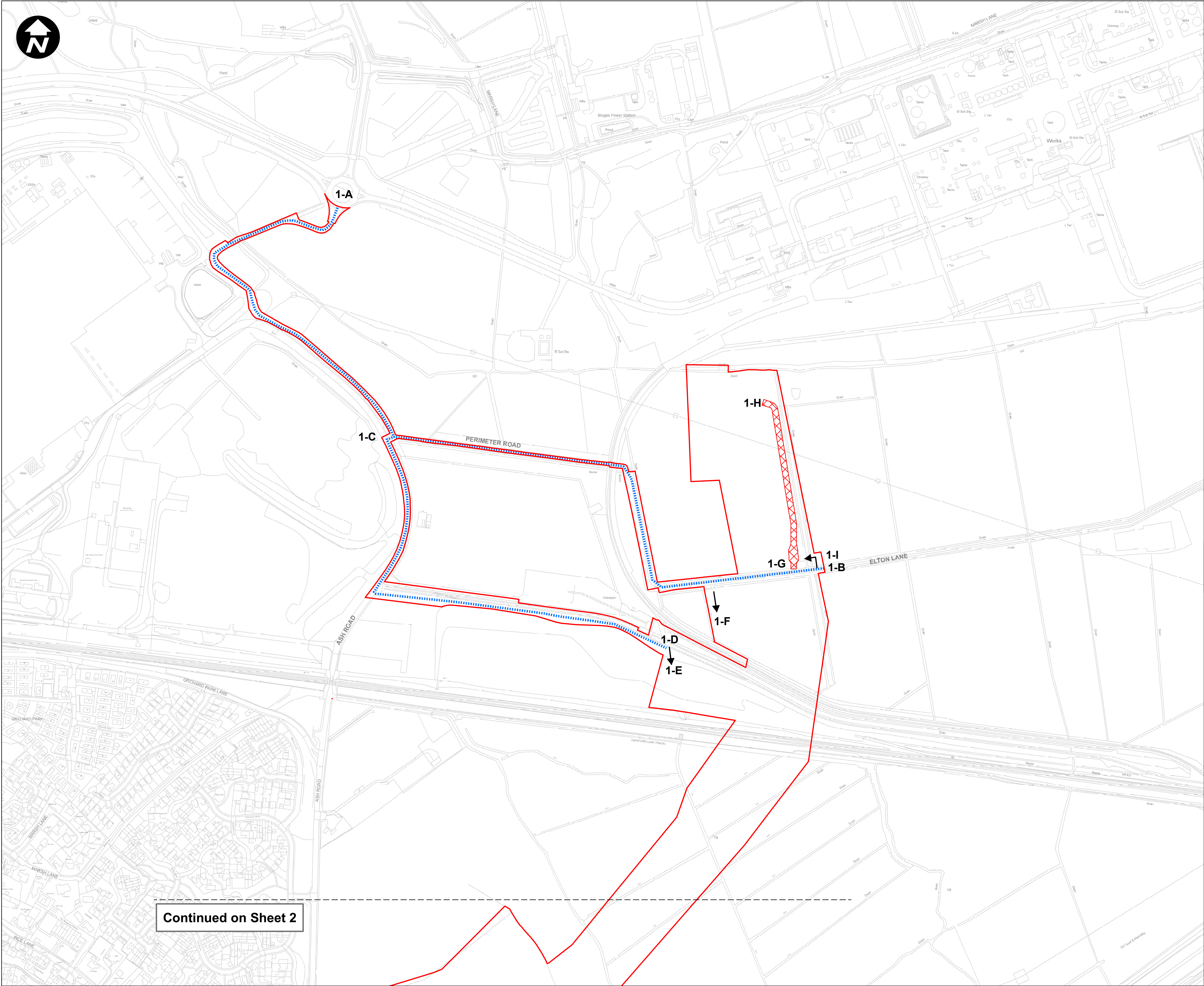
DRAWING STATUS

ERRATA / S51 SUBMISSION

DRAWN	CHECKED	APPROVED	AUTHORISED
RH	PT	VB	AV
SCALE @ A1 SIZE	DATE	REVISION	
1:60,000	28/02/2023	B	

DRAWING NUMBER

EN070007-D.2.5-AROW-Key Plan



KEY

- Order Limits
- Streets Subject To Street Works
- Private maintenance of new or altered access
- New access

B	RH	PT	VB	28/02/2023
A	RH	PT	VB	28/09/2022
REVISION	DRAWN	CHECKED	APPROVED	DATE



Mapping reproduced by permission of Ordnance Survey on behalf of HMSO
Contains OS data © Crown Copyright and database right 2022

HyNet North West

PROJECT TITLE

HyNet Carbon Dioxide Pipeline DCO

DRAWING TITLE

ACCESS AND RIGHTS OF WAY PLAN REGULATION 5(2)(k) APPLICATION DOCUMENT REFERENCE D.2.5 SHEET 1 OF 37

DRAWING STATUS

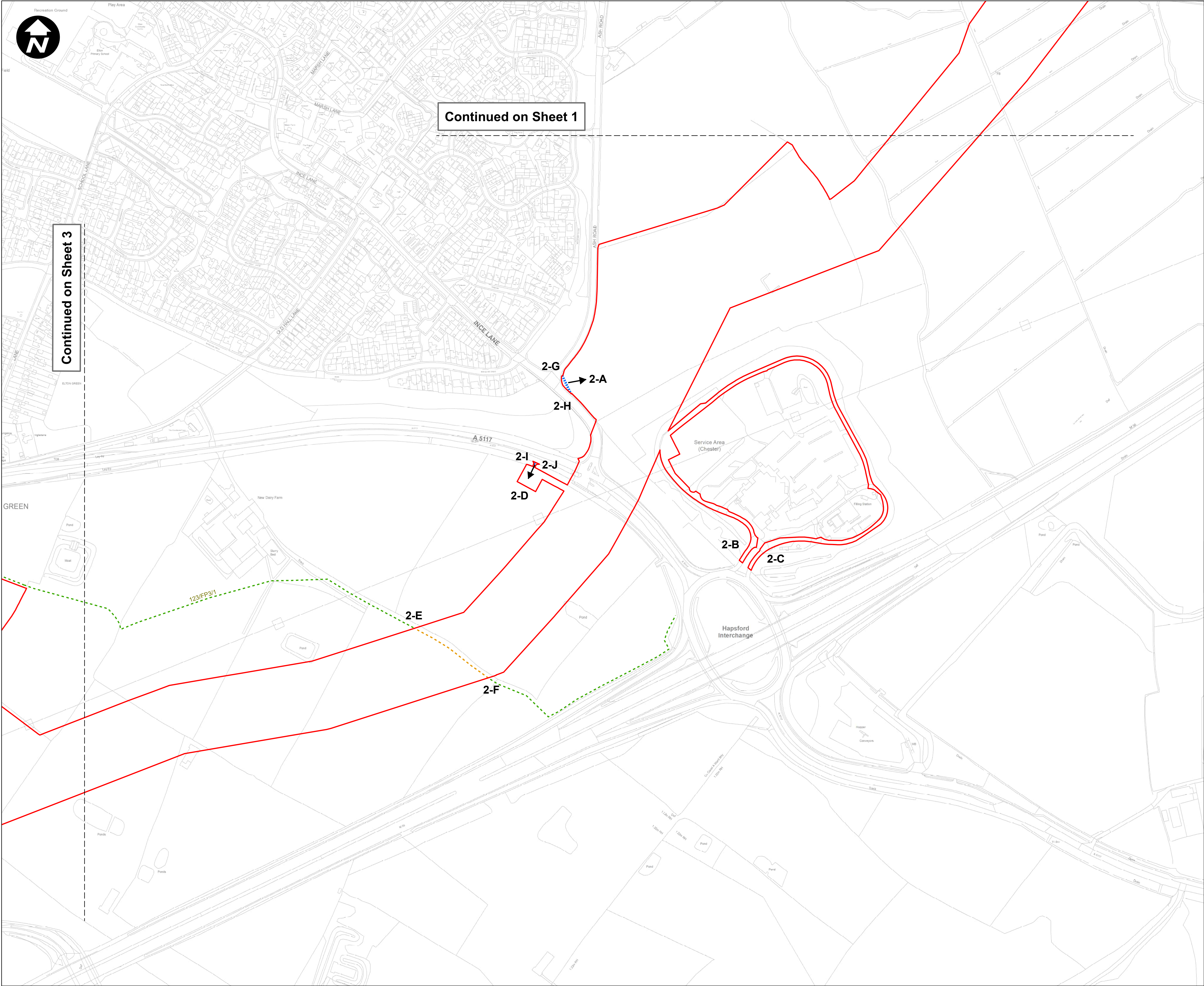
ERRATA / S51 SUBMISSION

DRAWN	CHECKED	APPROVED	AUTHORISED
RH	PT	VB	AV
SCALE @ A1 SIZE		DATE	REVISION
1:2,500		28/02/2023	B

DRAWING NUMBER

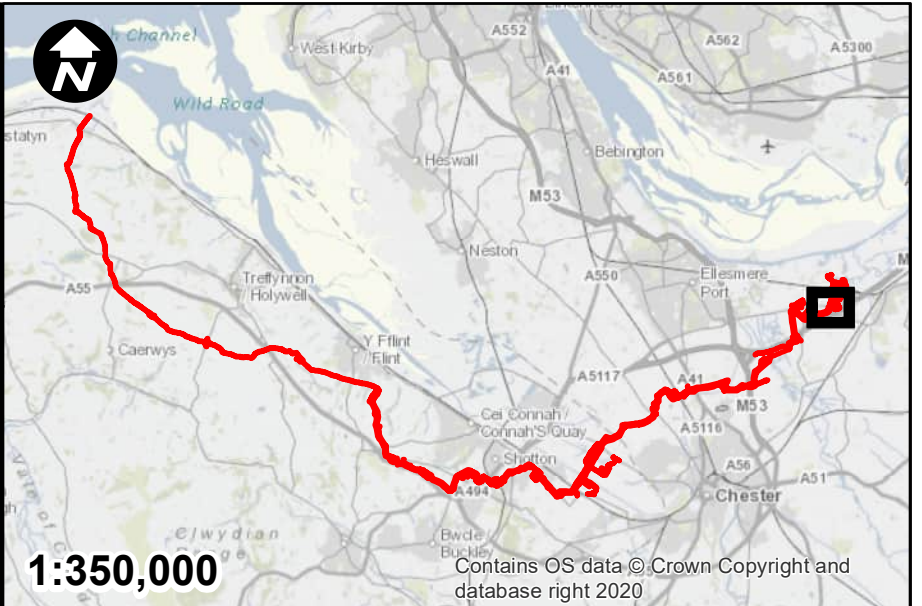
EN070007-D.2.5-AROW-Sheet 1

Continued on Sheet 2



Continued on Sheet 1

Continued on Sheet 3



KEY

- Order Limits
- Public Rights of Way - Cheshire
- Public RoW (current to be temporarily stopped up)
- Streets Subject To Street Works
- New access

B	RH	PT	VB	28/02/2023
A	RH	PT	VB	28/09/2022
REVISION	DRAWN	CHECKED	APPROVED	DATE



Mapping reproduced by permission of Ordnance Survey on behalf of HMSO

Contains OS data © Crown Copyright and database right 2022

HyNet North West

PROJECT TITLE
HyNet Carbon Dioxide Pipeline DCO

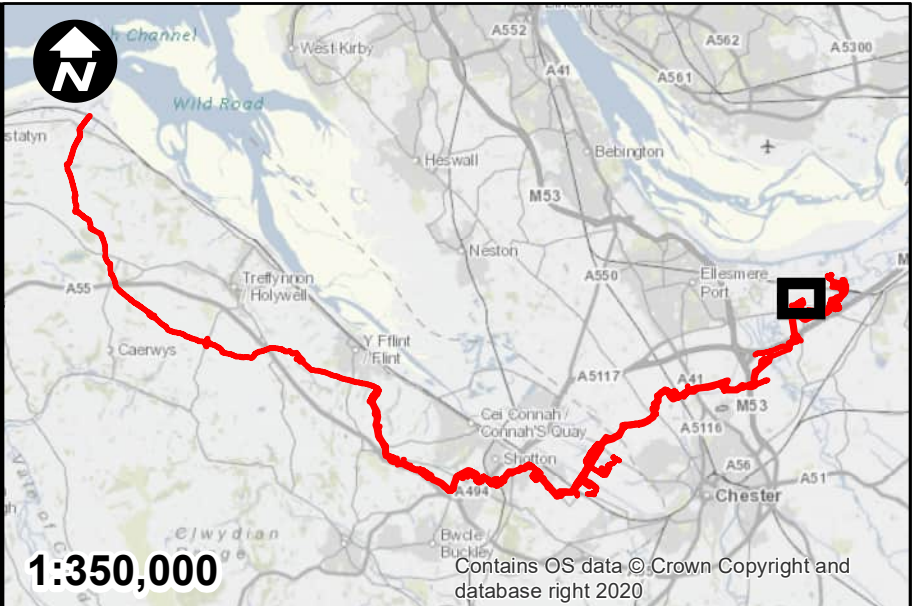
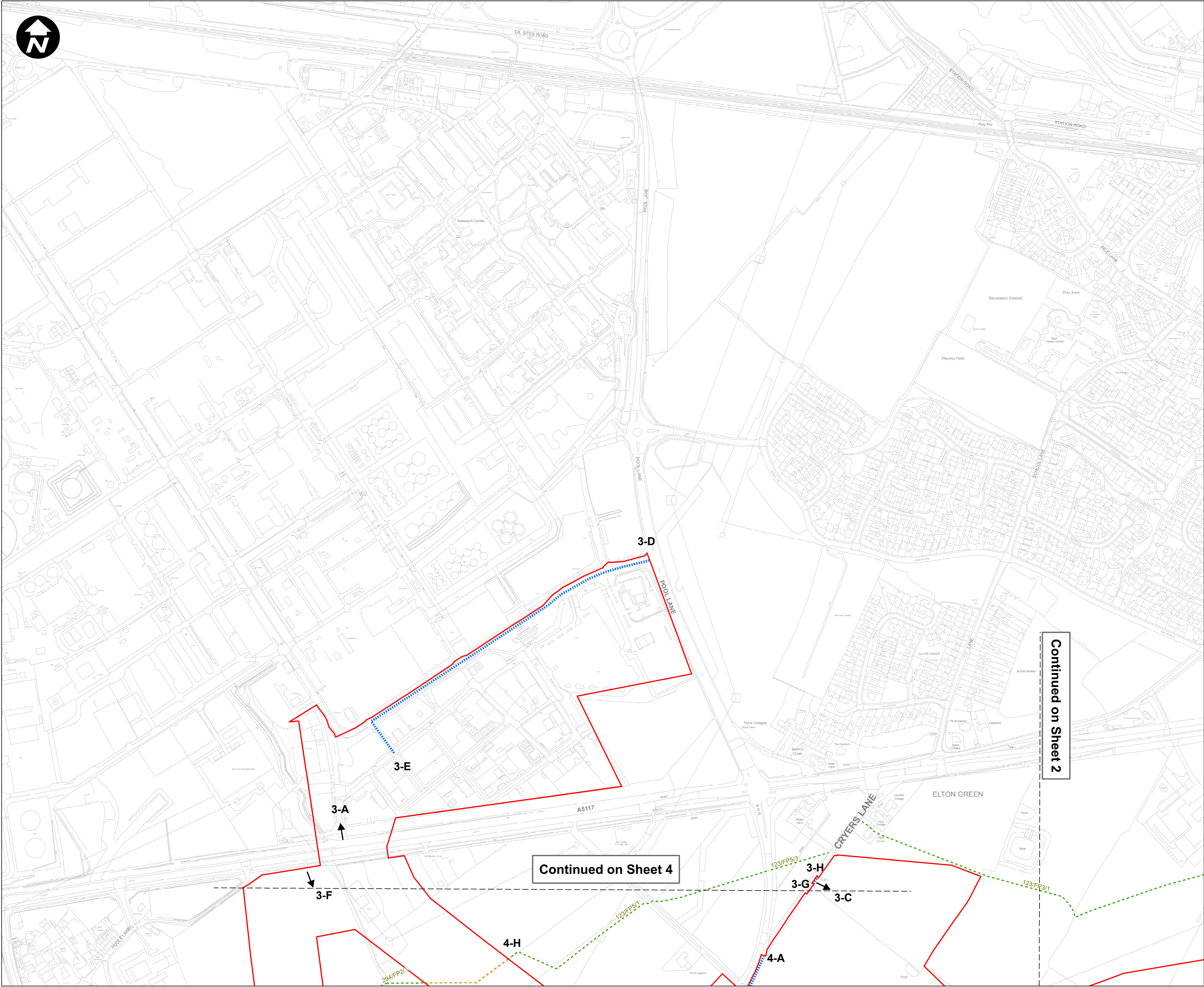
DRAWING TITLE
**ACCESS AND RIGHTS OF WAY PLAN
REGULATION 5(2)(k) APPLICATION
DOCUMENT REFERENCE D.2.5
SHEET 2 OF 37**

DRAWING STATUS
ERRATA / S51 SUBMISSION

DRAWN	CHECKED	APPROVED	AUTHORISED
RH	PT	VB	AV

SCALE @ A1 SIZE	DATE	REVISION
1:2,500	28/02/2023	B

DRAWING NUMBER
EN070007-D.2.5-AROW-Sheet 2



- KEY**
- Order Limits
 - Public Rights of Way - Cheshire
 - Public RoW (current to be temporarily stopped up)
 - Streets Subject To Street Works
 - New access

B	RH	PT	VB	28/02/2023
A	RH	PT	VB	28/09/2022
REVISION	DRAWN	CHECKED	APPROVED	DATE



Mapping reproduced by permission of Ordnance Survey on behalf of HMSO

Contains OS data © Crown Copyright and database right 2022

HyNet North West

PROJECT TITLE
HyNet Carbon Dioxide Pipeline DCO

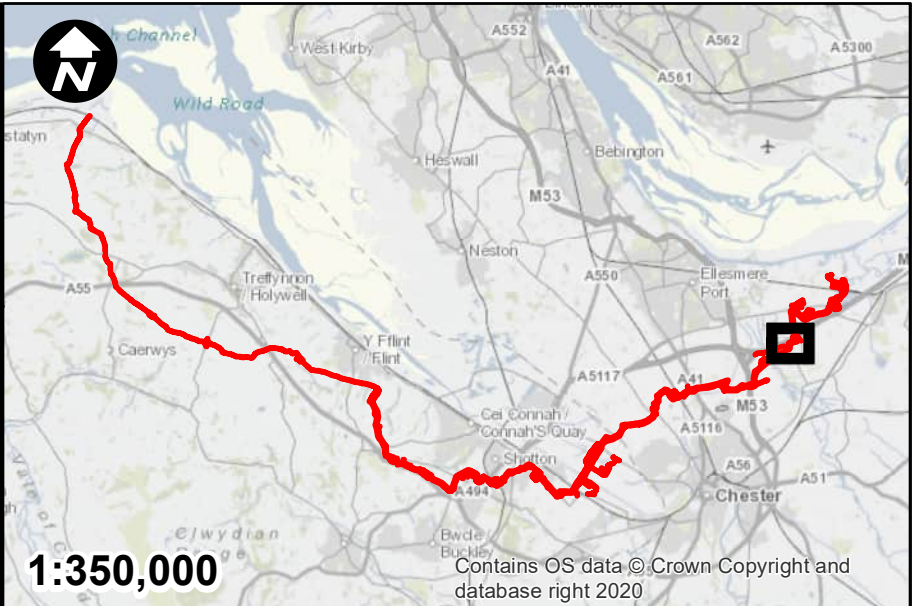
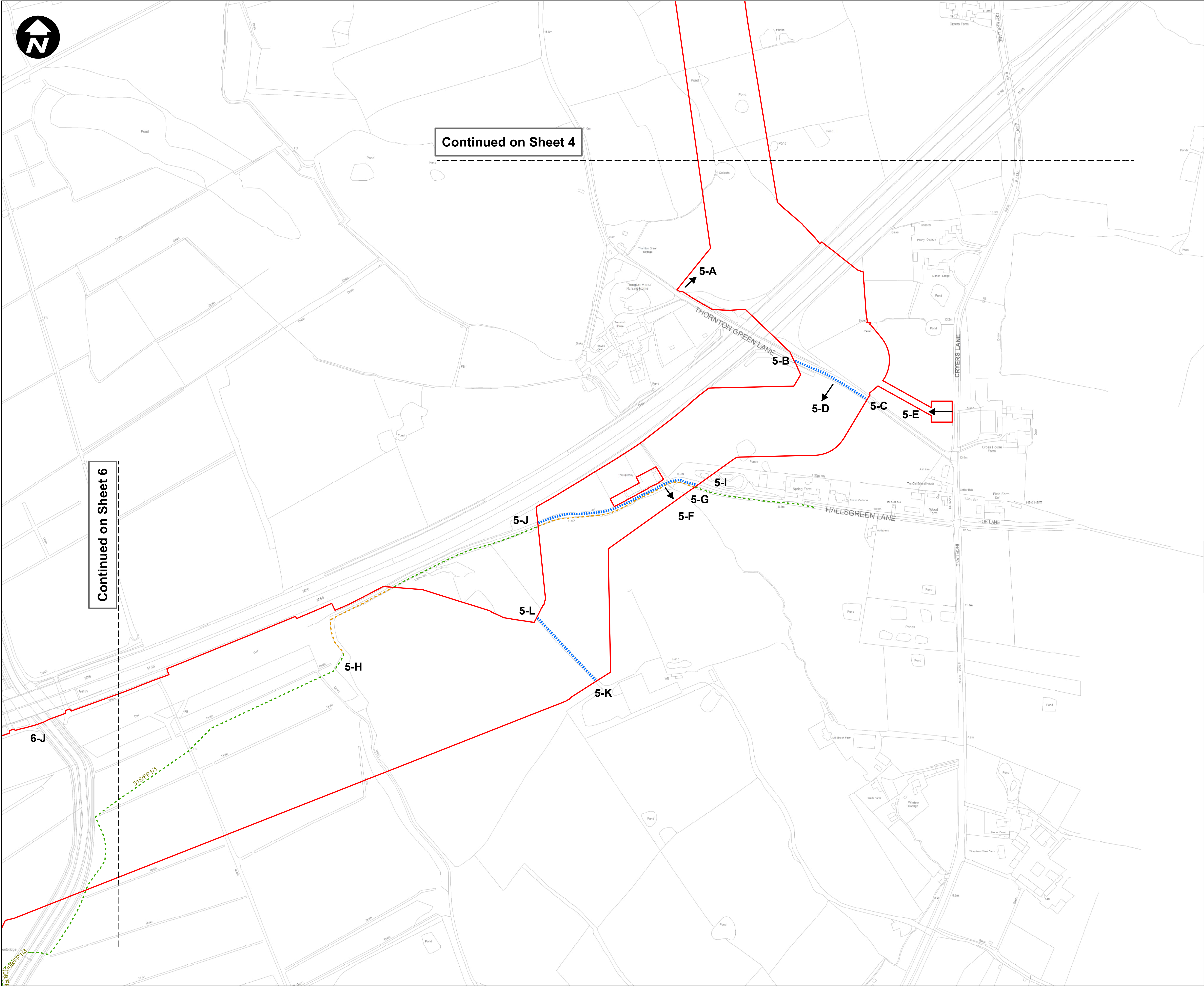
DRAWING TITLE
**ACCESS AND RIGHTS OF WAY PLAN
REGULATION 5(2)(k) APPLICATION
DOCUMENT REFERENCE D.2.5
SHEET 3 OF 37**

DRAWING STATUS
ERRATA / S51 SUBMISSION

DRAWN	CHECKED	APPROVED	AUTHORISED
RH	PT	VB	AV


SCALE @ A1 SIZE	DATE	REVISION
1:2,500	28/02/2023	B

DRAWING NUMBER
EN070007-D.2.5-AROW-Sheet 3



- KEY**
- Order Limits
 - Public Rights of Way - Cheshire
 - Public RoW (current to be temporarily stopped up)
 - Streets Subject To Street Works
 - ➔ New access

B	RH	PT	VB	28/02/2023
A	RH	PT	VB	28/09/2022
REVISION	DRAWN	CHECKED	APPROVED	DATE



Mapping reproduced by permission of Ordnance Survey on behalf of HMSO

Contains OS data © Crown Copyright and database right 2022

PROJECT TITLE

HyNet Carbon Dioxide Pipeline DCO

DRAWING TITLE

**ACCESS AND RIGHTS OF WAY PLAN
REGULATION 5(2)(k) APPLICATION
DOCUMENT REFERENCE D.2.5
SHEET 5 OF 37**

DRAWING STATUS

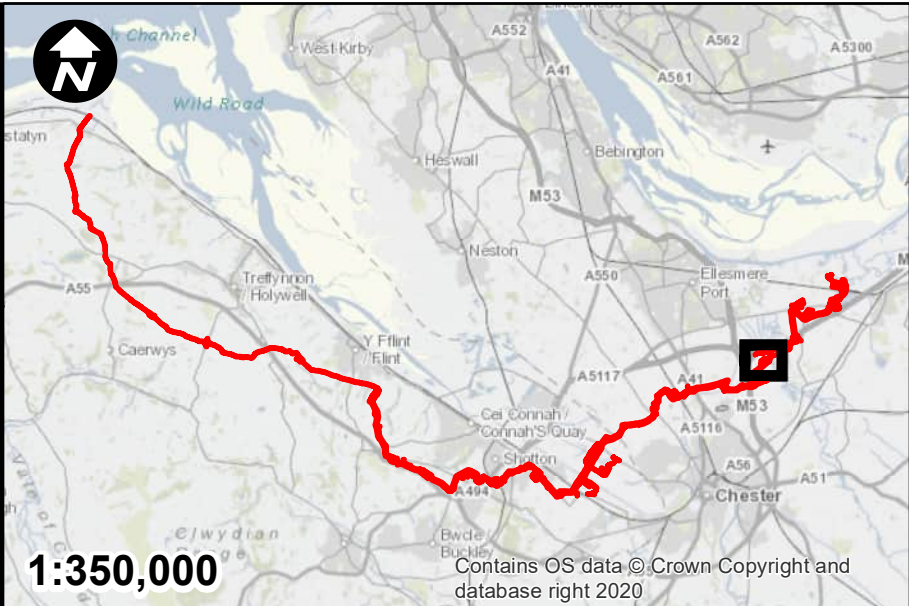
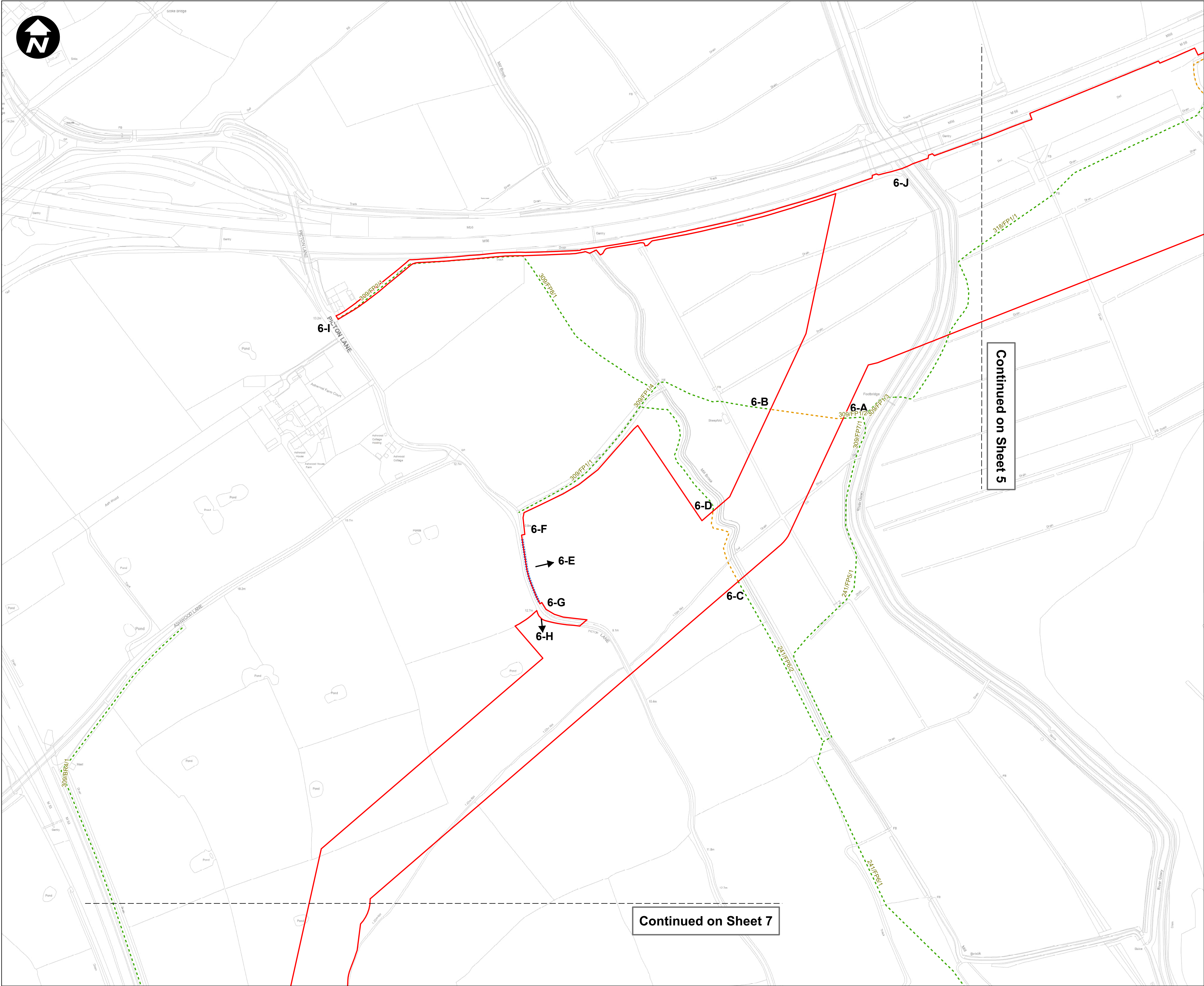
ERRATA / S51 SUBMISSION

DRAWN	CHECKED	APPROVED	AUTHORISED
RH	PT	VB	AV

SCALE @ A1 SIZE	DATE	REVISION
1:2,500	28/02/2023	B


DRAWING NUMBER

EN070007-D.2.5-AROW-Sheet 5



- KEY**
- Order Limits
 - Public Rights of Way - Cheshire
 - Public RoW (current to be temporarily stopped up)
 - Streets Subject To Street Works
 - New access

B	RH	PT	VB	28/02/2023
A	RH	PT	VB	28/09/2022
REVISION	DRAWN	CHECKED	APPROVED	DATE



Mapping reproduced by permission of Ordnance Survey on behalf of HMSO

Contains OS data © Crown Copyright and database right 2022

HyNet North West

PROJECT TITLE

HyNet Carbon Dioxide Pipeline DCO

DRAWING TITLE

ACCESS AND RIGHTS OF WAY PLAN
REGULATION 5(2)(k) APPLICATION
DOCUMENT REFERENCE D.2.5
SHEET 6 OF 37

DRAWING STATUS

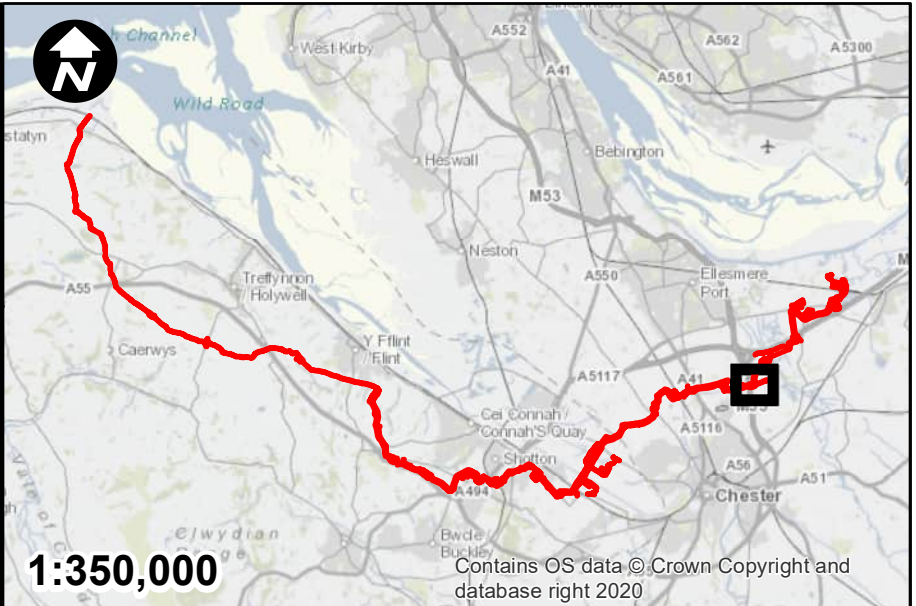
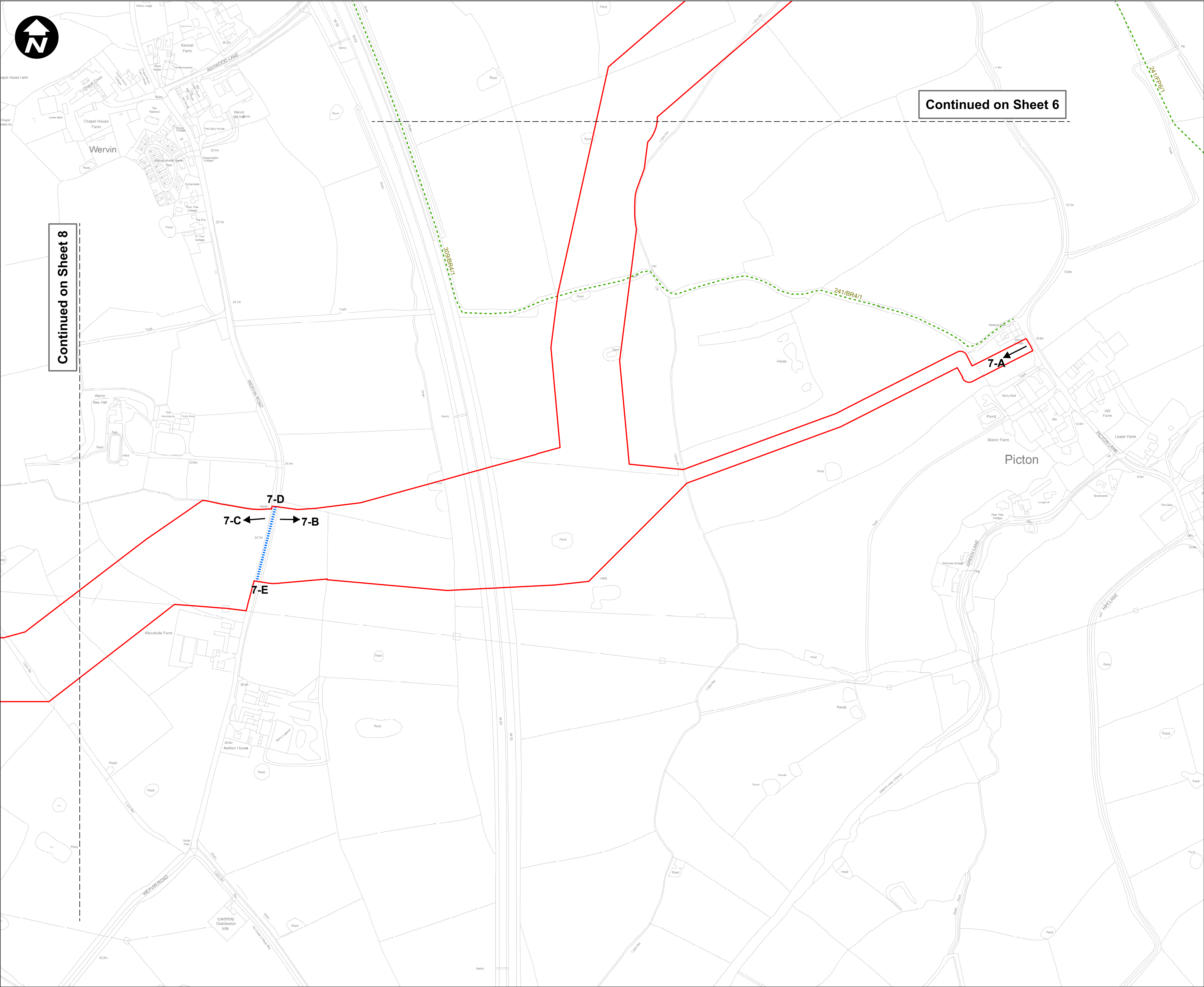
ERRATA / S51 SUBMISSION

DRAWN	CHECKED	APPROVED	AUTHORISED
RH	PT	VB	AV

SCALE @ A1 SIZE	DATE	REVISION
1:2,500	28/02/2023	B

DRAWING NUMBER

EN070007-D.2.5-AROW-Sheet 6



- KEY**
- Order Limits
 - Public Rights of Way - Cheshire
 - Streets Subject To Street Works
 - New access

B	RH	PT	VB	28/02/2023
A	RH	PT	VB	28/09/2022
REVISION	DRAWN	CHECKED	APPROVED	DATE



Mapping reproduced by permission of Ordnance Survey on behalf of HMSO
Contains OS data © Crown Copyright and database right 2022



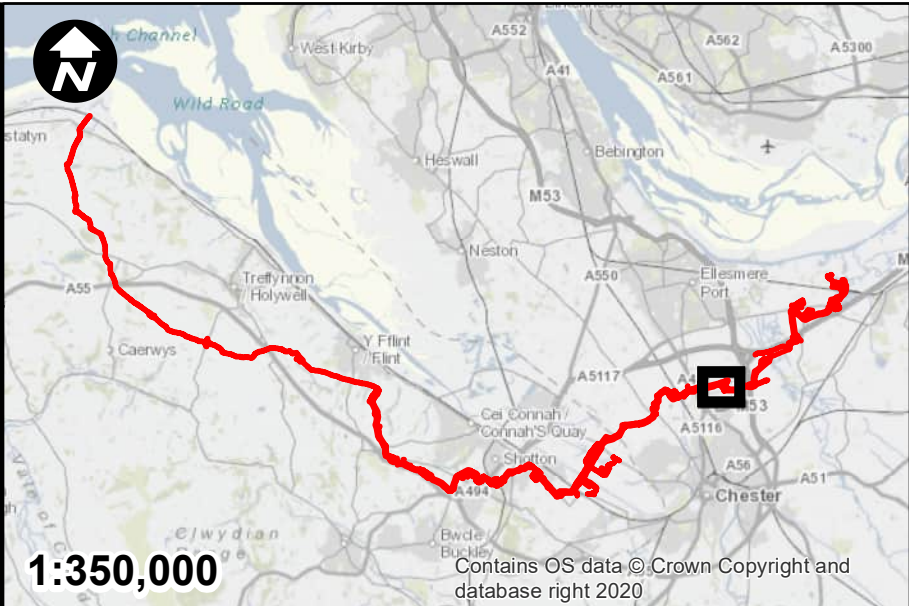
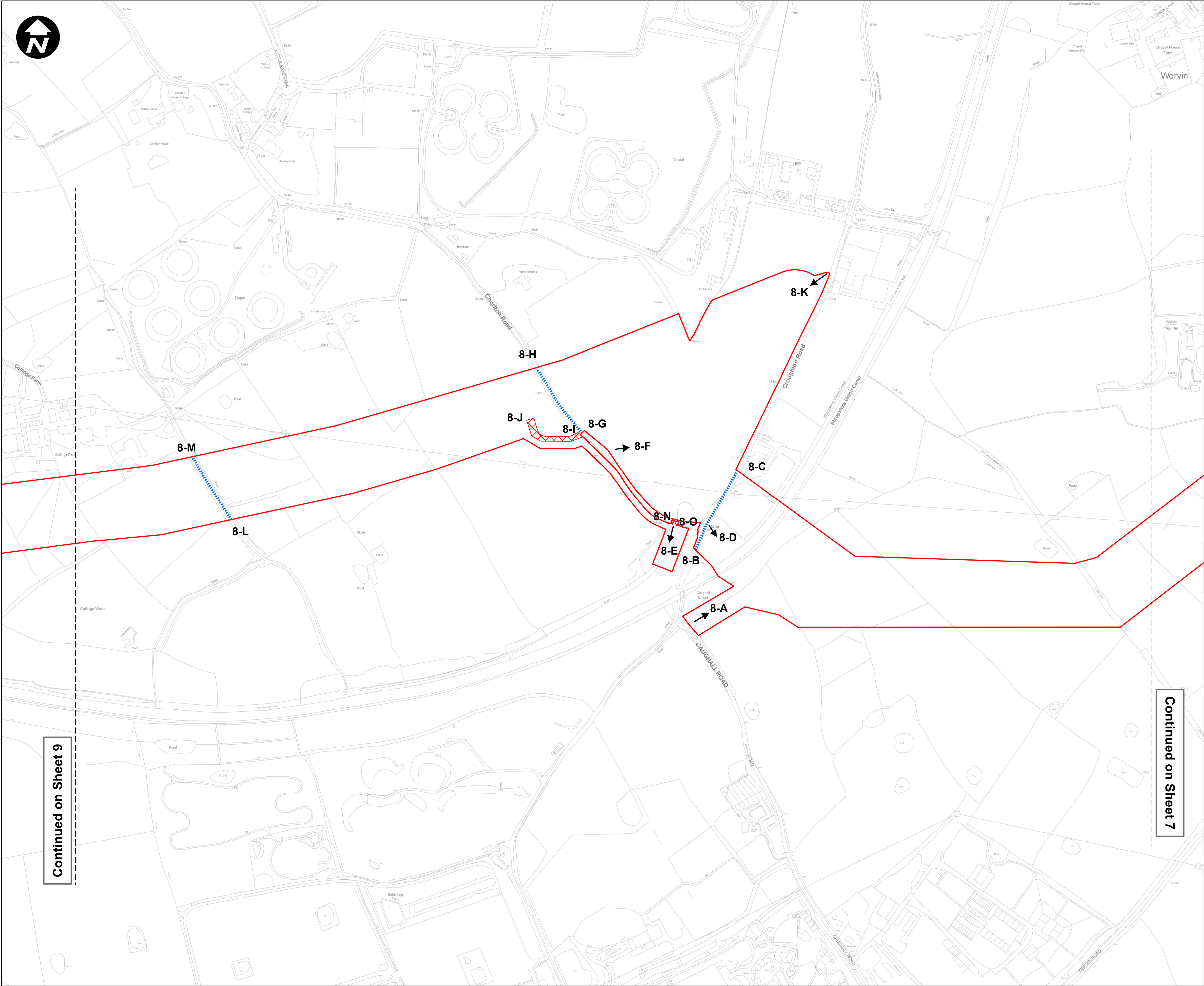
PROJECT TITLE
HyNet Carbon Dioxide Pipeline DCO

DRAWING TITLE
**ACCESS AND RIGHTS OF WAY PLAN
REGULATION 5(2)(k) APPLICATION
DOCUMENT REFERENCE D.2.5
SHEET 7 OF 37**

DRAWING STATUS
ERRATA / S51 SUBMISSION

DRAWN	CHECKED	APPROVED	AUTHORISED
RH	PT	VB	AV
SCALE @ A1 SIZE		DATE	REVISION
1:2,500		28/02/2023	B

DRAWING NUMBER
EN070007-D.2.5-AROW-Sheet 7



KEY

- Order Limits
- Streets Subject To Street Works
- Private maintenance of new or altered access
- New access

B	RH	PT	VB	28/02/2023
A	RH	PT	VB	28/09/2022
REVISION	DRAWN	CHECKED	APPROVED	DATE
SCALE: 1:2,500				
0 50 100 200 Metres				
Mapping reproduced by permission of Ordnance Survey on behalf of HMSO				
Contains OS data © Crown Copyright and database right 2022				

HyNet North West

PROJECT TITLE

HyNet Carbon Dioxide Pipeline DCO

DRAWING TITLE

**ACCESS AND RIGHTS OF WAY PLAN
REGULATION 5(2)(k) APPLICATION
DOCUMENT REFERENCE D.2.5
SHEET 8 OF 37**

DRAWING STATUS

ERRATA / S51 SUBMISSION

DRAWN	CHECKED	APPROVED	AUTHORISED
RH	PT	VB	AV

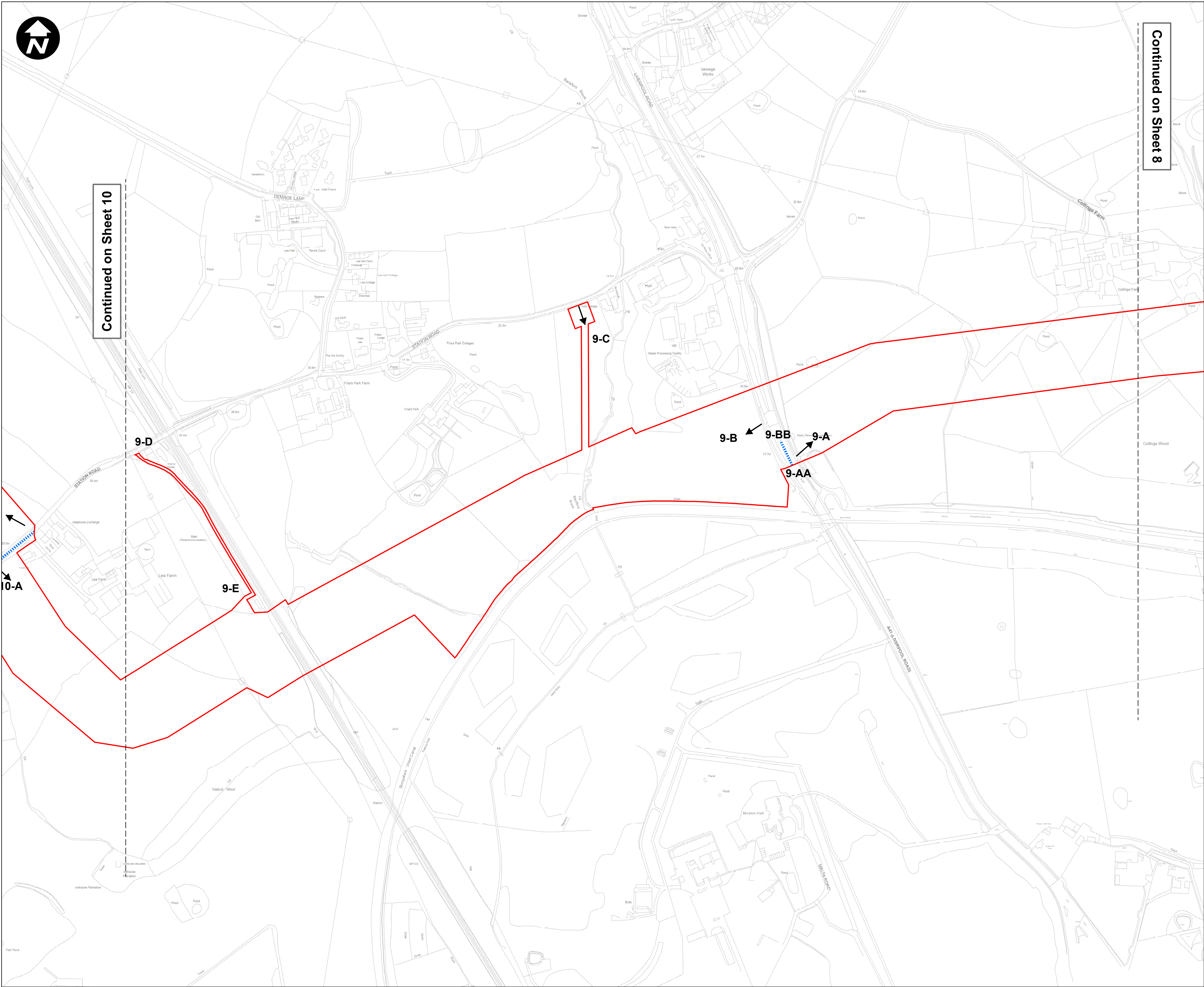
SCALE @ A1 SIZE	DATE	REVISION
1:2,500	28/02/2023	B

DRAWING NUMBER

EN070007-D.2.5-AROW-Sheet 8

Continued on Sheet 9

Continued on Sheet 7



Continued on Sheet 10

Continued on Sheet 8



KEY

Order Limits

Streets Subject To Street Works



B	RH	PT	VB	28/02/2023
A	RH	PT	VB	28/09/2022
REVISION	DRAWN	CHECKED	APPROVED	DATE

SCALE: 1:2,500

Mapping reproduced by permission of Ordnance Survey on behalf of HMSO

Contains OS data © Crown Copyright and database right 2022

HyNet North West

PROJECT TITLE

**HyNet Carbon Dioxide
Pipeline DCO**

DRAWING TITLE

ACCESS AND RIGHTS OF WAY PLAN
REGULATION 5(2)(k) APPLICATION
DOCUMENT REFERENCE D.2.5
SHEET 9 OF 37

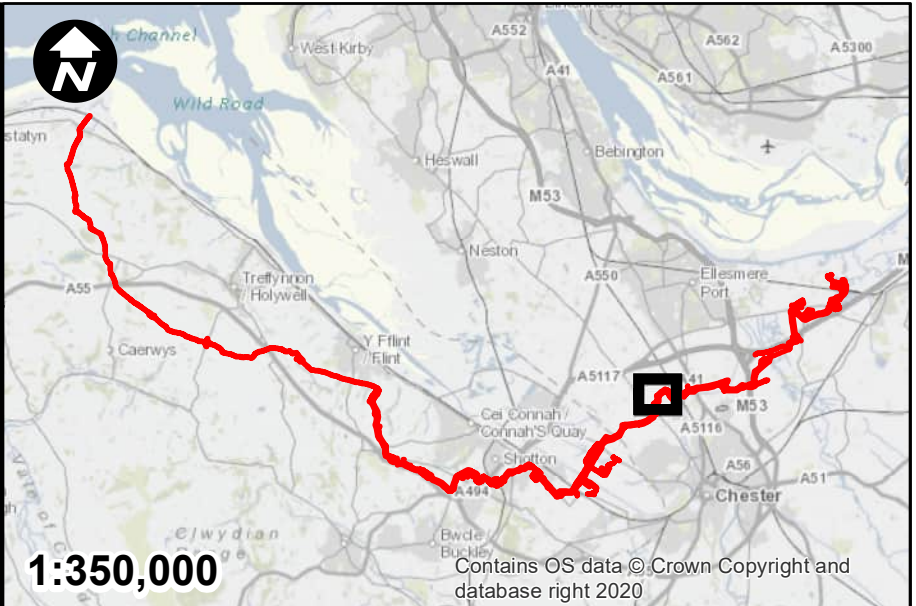
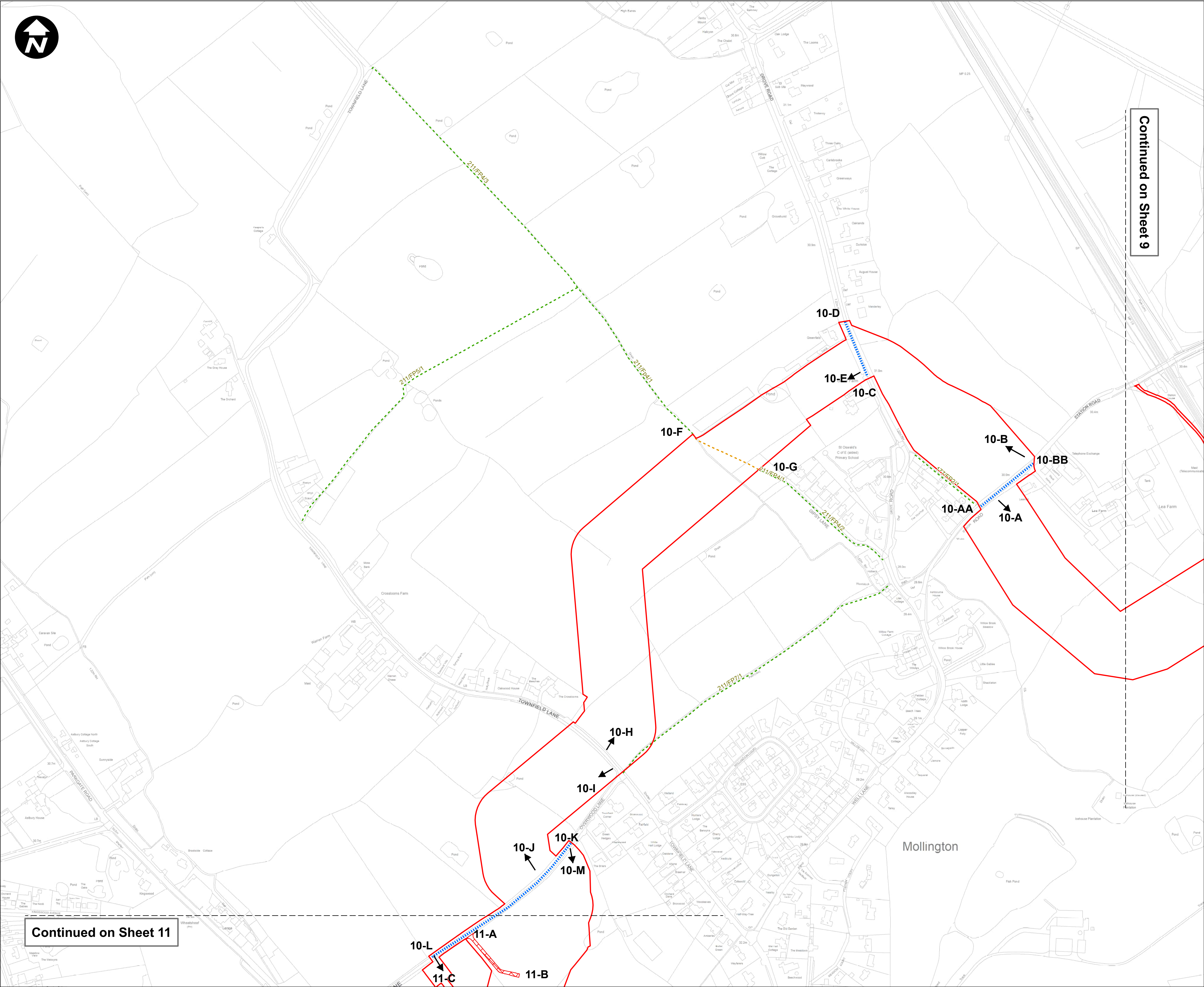
DRAWING STATUS	ERRATA / S51 SUBMISSION
----------------	-------------------------

DRAWN RH	CHECKED PT	APPROVED VB	AUTHORISED AV
-------------	---------------	----------------	------------------

SCALE @ A1 SIZE 1:2,500	DATE 28/02/2023	REVISION B
----------------------------	--------------------	---------------

DRAWING NUMBER

EN070007-D.2.5-AROW-Sheet 9



- KEY**
- Order Limits
 - Public Rights of Way - Cheshire
 - Public RoW (current to be temporarily stopped up)
 - Streets Subject To Street Works
 - Private maintenance of new or altered access
 - New access

B	RH	PT	VB	28/02/2023
A	RH	PT	VB	28/09/2022
REVISION	DRAWN	CHECKED	APPROVED	DATE

SCALE: 1:2,500

0 50 100 200 Metres

Mapping reproduced by permission of Ordnance Survey on behalf of HMSO

Contains OS data © Crown Copyright and database right 2022

HyNet North West

PROJECT TITLE

HyNet Carbon Dioxide Pipeline DCO

DRAWING TITLE

**ACCESS AND RIGHTS OF WAY PLAN
REGULATION 5(2)(k) APPLICATION
DOCUMENT REFERENCE D.2.5
SHEET 10 OF 37**

DRAWING STATUS

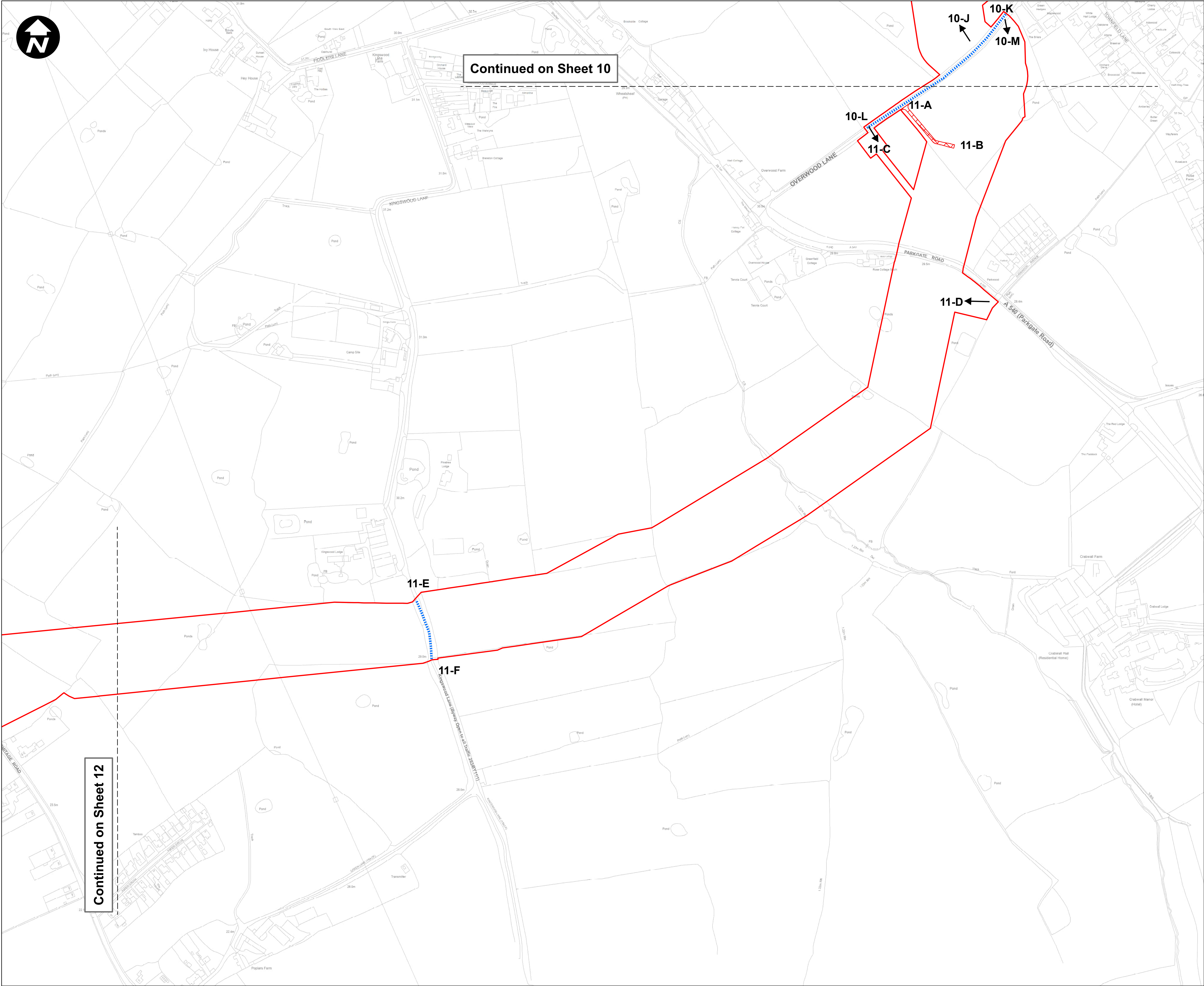
ERRATA / S51 SUBMISSION

DRAWN	CHECKED	APPROVED	AUTHORISED
RH	PT	VB	AV

SCALE @ A1 SIZE	DATE	REVISION
1:2,500	28/02/2023	B

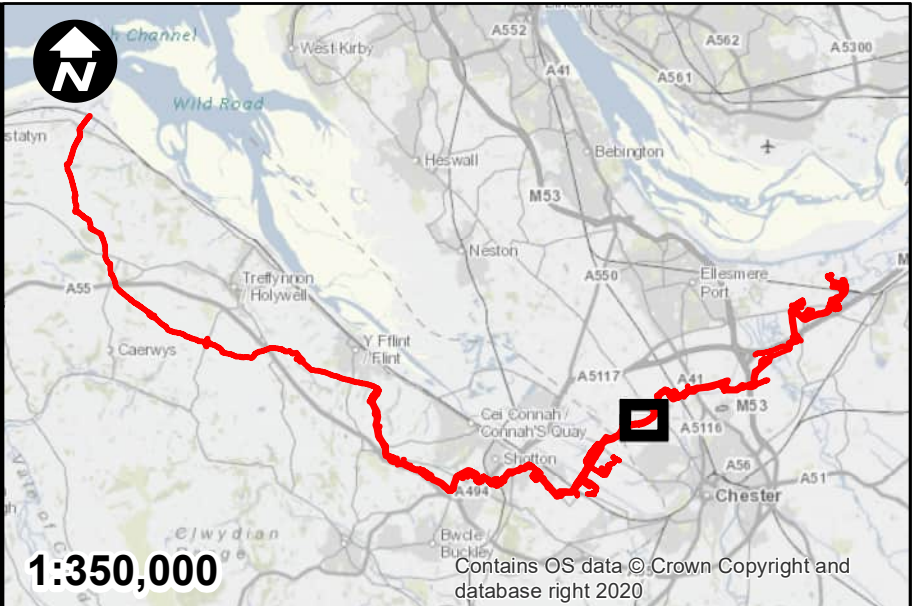
DRAWING NUMBER

EN070007-D.2.5-AROW-Sheet 10



Continued on Sheet 10

Continued on Sheet 12



KEY

- Order Limits
- Streets Subject To Street Works
- Private maintenance of new or altered access
- New access

B	RH	PT	VB	28/02/2023
A	RH	PT	VB	28/09/2022
REVISION	DRAWN	CHECKED	APPROVED	DATE

SCALE: 1:2,500

0 50 100 200 Metres

Mapping reproduced by permission of Ordnance Survey on behalf of HMSO
Contains OS data © Crown Copyright and database right 2022

HyNet North West

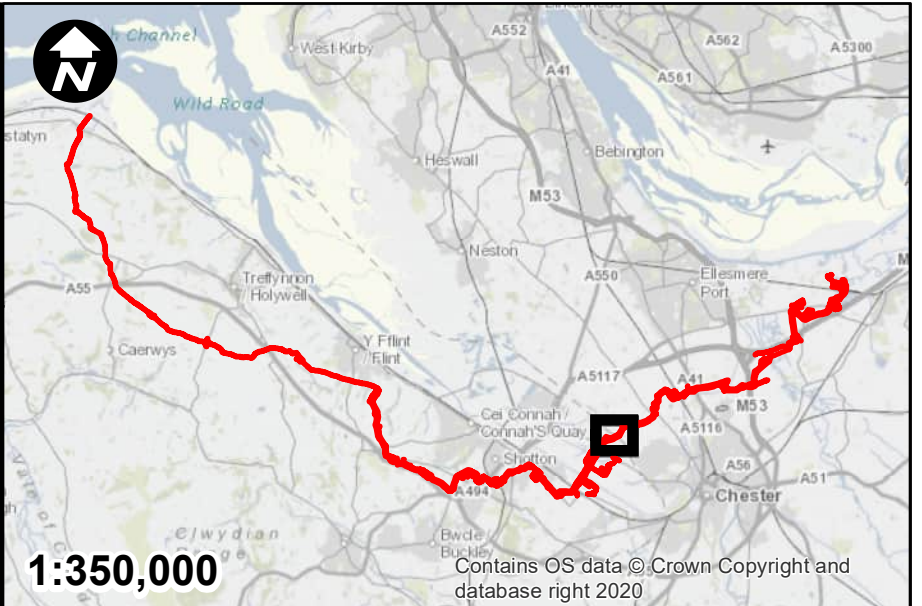
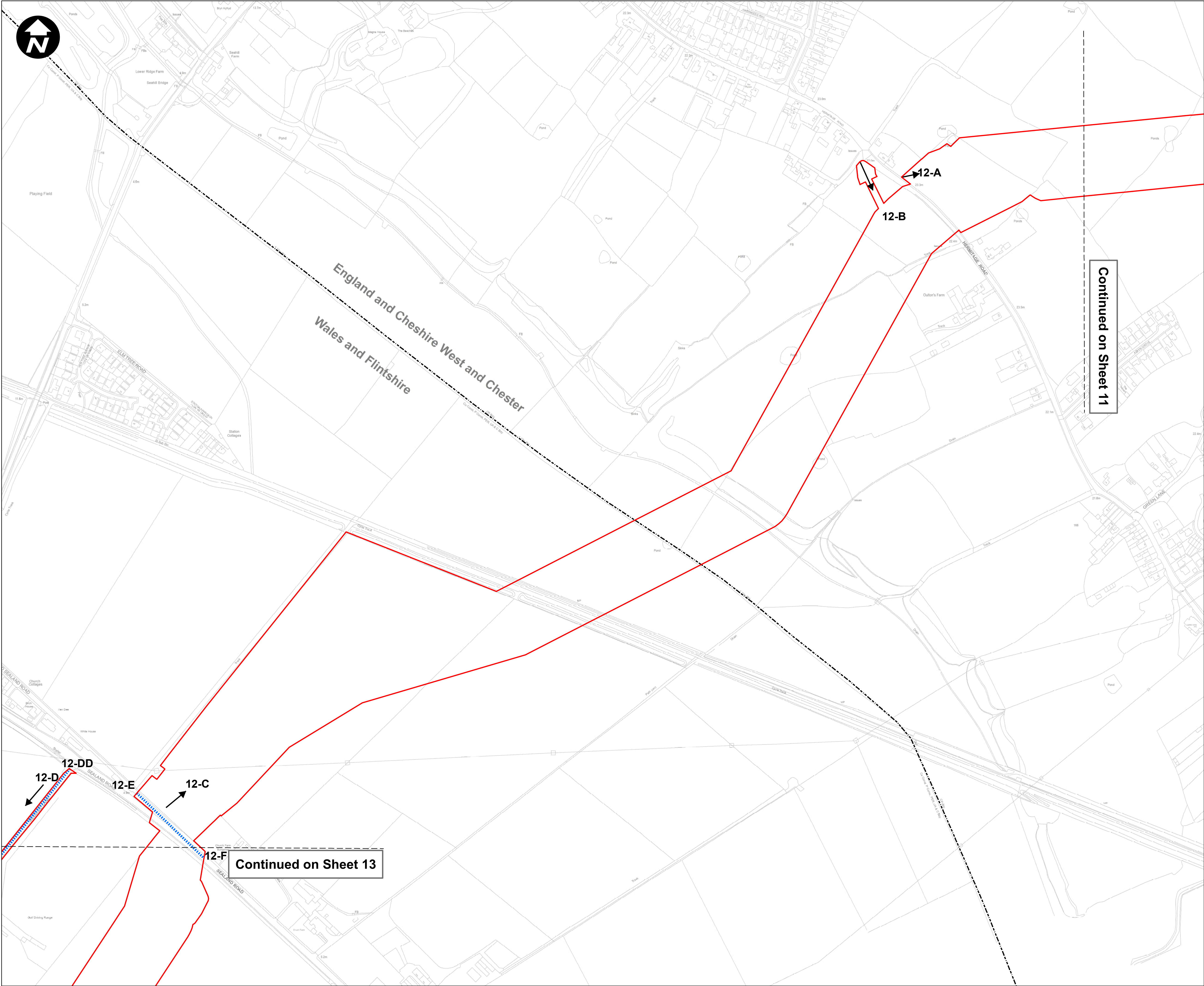
PROJECT TITLE
HyNet Carbon Dioxide Pipeline DCO

DRAWING TITLE
**ACCESS AND RIGHTS OF WAY PLAN
REGULATION 5(2)(k) APPLICATION
DOCUMENT REFERENCE D.2.5
SHEET 11 OF 37**

DRAWING STATUS
ERRATA / S51 SUBMISSION

DRAWN RH	CHECKED PT	APPROVED VB	AUTHORISED AV
SCALE @ A1 SIZE 1:2,500		DATE 28/02/2023	REVISION B

DRAWING NUMBER
EN070007-D.2.5-AROW-Sheet 11



KEY

- Order Limits
- Streets Subject To Street Works
- New access
- English Welsh Border

B	RH	PT	VB	28/02/2023
A	RH	PT	VB	28/09/2022
REVISION	DRAWN	CHECKED	APPROVED	DATE

SCALE: 1:2,500

0 50 100 200 Metres

Mapping reproduced by permission of Ordnance Survey on behalf of HMSO
Contains OS data © Crown Copyright and database right 2022



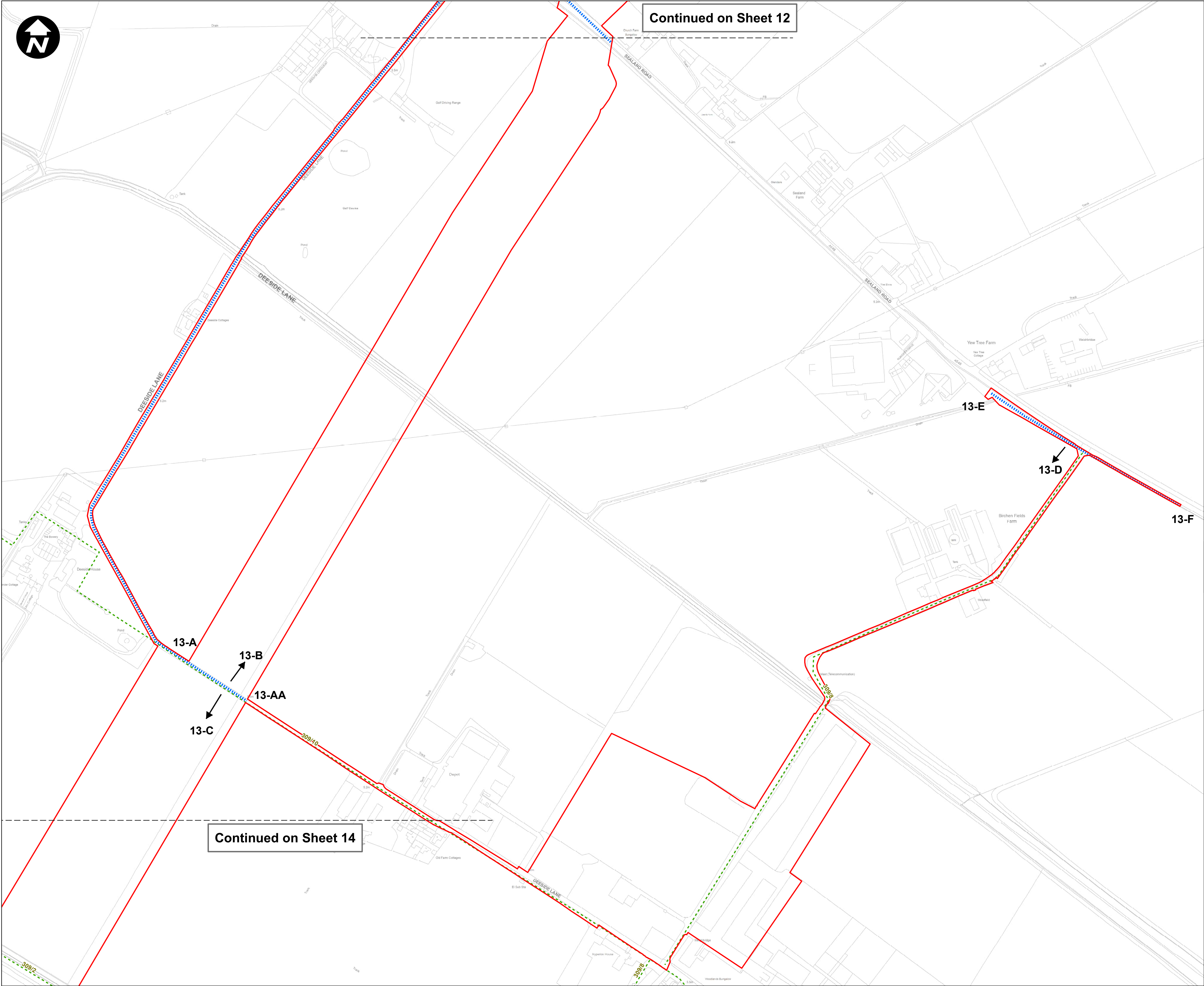
PROJECT TITLE
HyNet Carbon Dioxide Pipeline DCO

DRAWING TITLE
**ACCESS AND RIGHTS OF WAY PLAN
REGULATION 5(2)(k) APPLICATION
DOCUMENT REFERENCE D.2.5
SHEET 12 OF 37**

DRAWING STATUS
ERRATA / S51 SUBMISSION

DRAWN RH	CHECKED PT	APPROVED VB	AUTHORISED AV
SCALE @ A1 SIZE 1:2,500		DATE 28/02/2023	REVISION B

DRAWING NUMBER
EN070007-D.2.5-AROW-Sheet 12



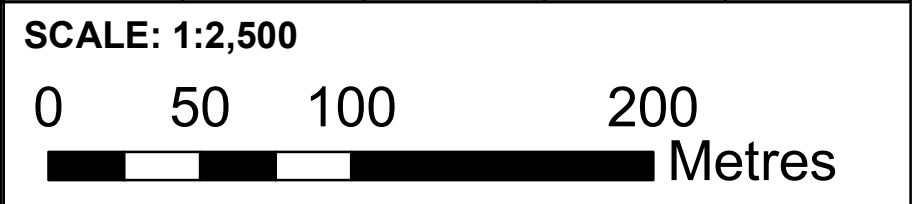
Continued on Sheet 12

Continued on Sheet 14



- KEY**
- Order Limits
 - Public Rights of Way - Flintshire
 - Streets Subject To Street Works
 - New access

B	RH	PT	VB	28/02/2023
A	RH	PT	VB	28/09/2022
REVISION	DRAWN	CHECKED	APPROVED	DATE



Mapping reproduced by permission of Ordnance Survey on behalf of HMSO
Contains OS data © Crown Copyright and database right 2022



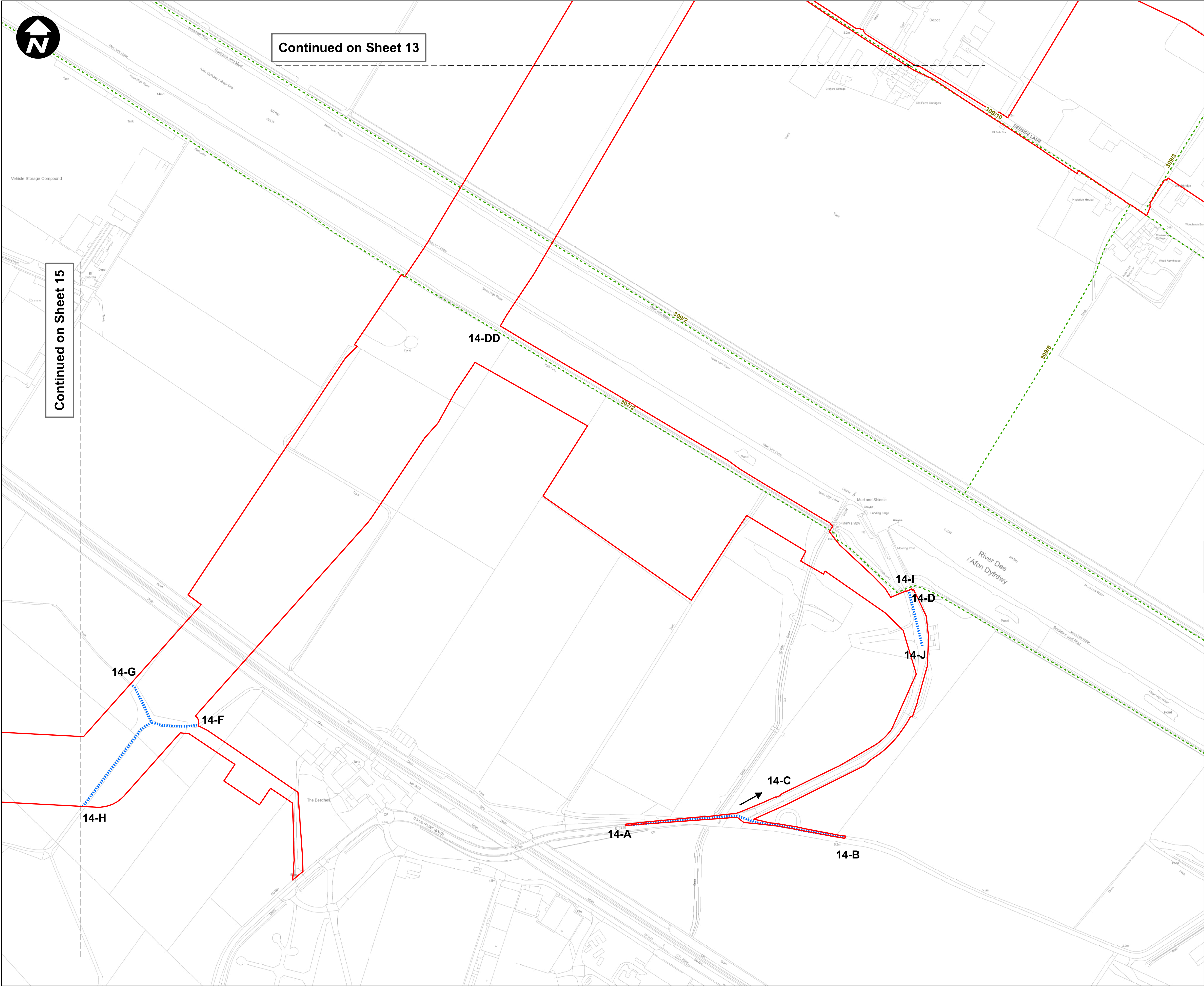
PROJECT TITLE
HyNet Carbon Dioxide Pipeline DCO

DRAWING TITLE
**ACCESS AND RIGHTS OF WAY PLAN
REGULATION 5(2)(k) APPLICATION
DOCUMENT REFERENCE D.2.5
SHEET 13 OF 37**

DRAWING STATUS
ERRATA / S51 SUBMISSION

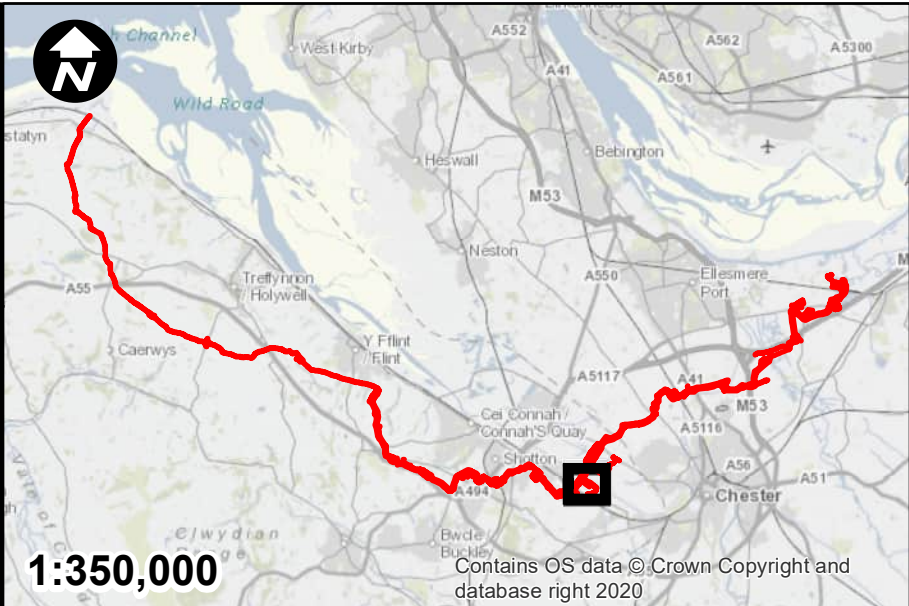
DRAWN RH	CHECKED PT	APPROVED VB	AUTHORISED AV
SCALE @ A1 SIZE 1:2,500	DATE 28/02/2023	REVISION B	

DRAWING NUMBER
EN070007-D.2.5-AROW-Sheet 13



Continued on Sheet 13

Continued on Sheet 15



- KEY**
- Order Limits
 - Public Rights of Way - Flintshire
 - Streets Subject To Street Works
 - New access

B	RH	PT	VB	28/02/2023
A	RH	PT	VB	28/09/2022
REVISION	DRAWN	CHECKED	APPROVED	DATE
SCALE: 1:2,500				
0 50 100 200 Metres				

Mapping reproduced by permission of Ordnance Survey on behalf of HMSO
Contains OS data © Crown Copyright and database right 2022

HyNet North West

PROJECT TITLE
HyNet Carbon Dioxide Pipeline DCO

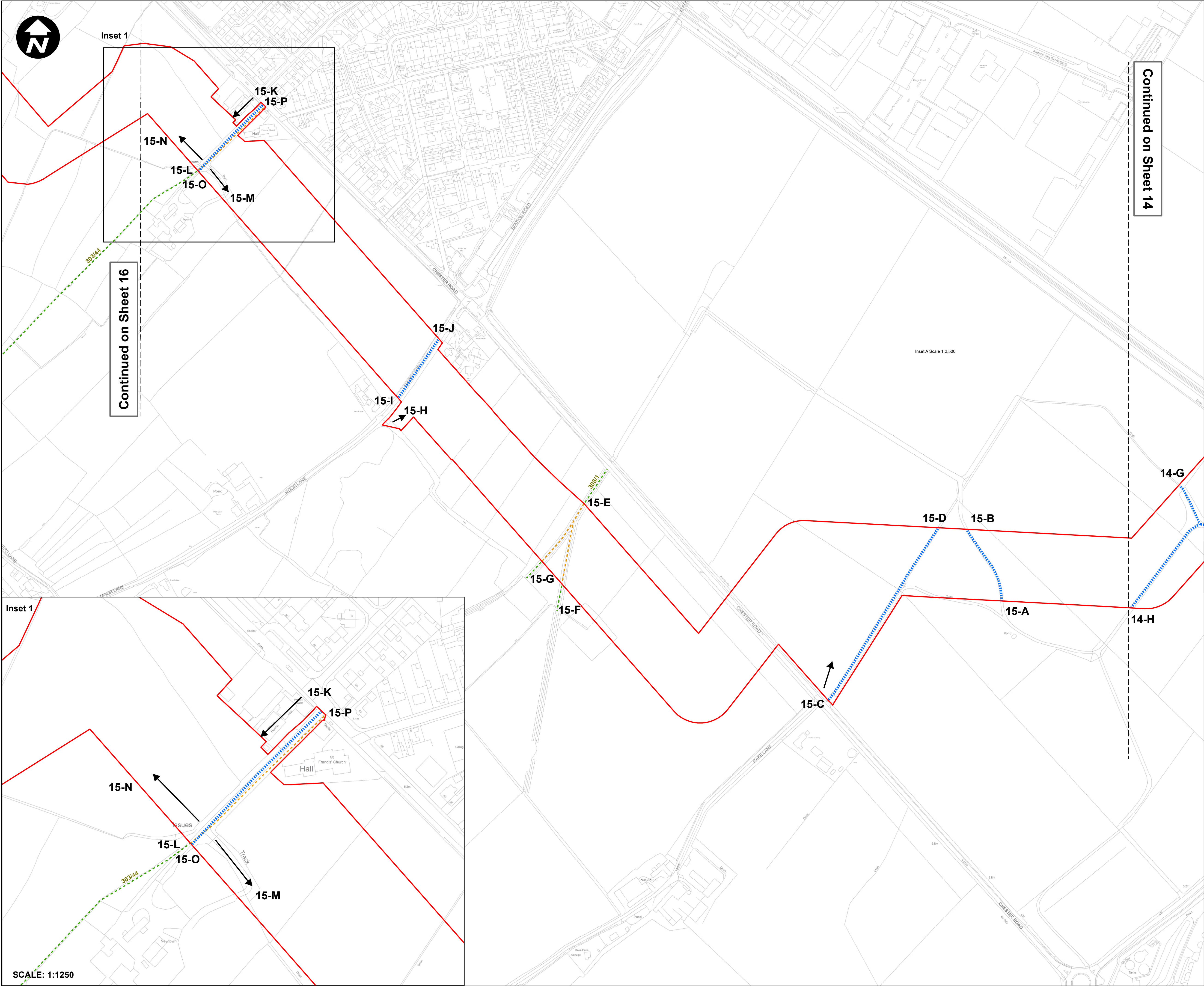
DRAWING TITLE
**ACCESS AND RIGHTS OF WAY PLAN
REGULATION 5(2)(k) APPLICATION
DOCUMENT REFERENCE D.2.5
SHEET 14 OF 37**

DRAWING STATUS
ERRATA / S51 SUBMISSION

DRAWN RH	CHECKED PT	APPROVED VB	AUTHORISED AV
-------------	---------------	----------------	------------------

SCALE @ A1 SIZE 1:2,500	DATE 28/02/2023	REVISION B
----------------------------	--------------------	---------------

DRAWING NUMBER
EN070007-D.2.5-AROW-Sheet 14



- KEY**
- Order Limits
 - Public Rights of Way - Flintshire
 - Public RoW (current to be temporarily stopped up)
 - Streets Subject To Street Works
 - New access

B	RH	PT	VB	28/02/2023
A	RH	PT	VB	28/09/2022
REVISION	DRAWN	CHECKED	APPROVED	DATE
SCALE: 1:2,500				
0 50 100 200 Metres				
Mapping reproduced by permission of Ordnance Survey on behalf of HMSO				
Contains OS data © Crown Copyright and database right 2022				

HyNet North West

PROJECT TITLE
HyNet Carbon Dioxide Pipeline DCO

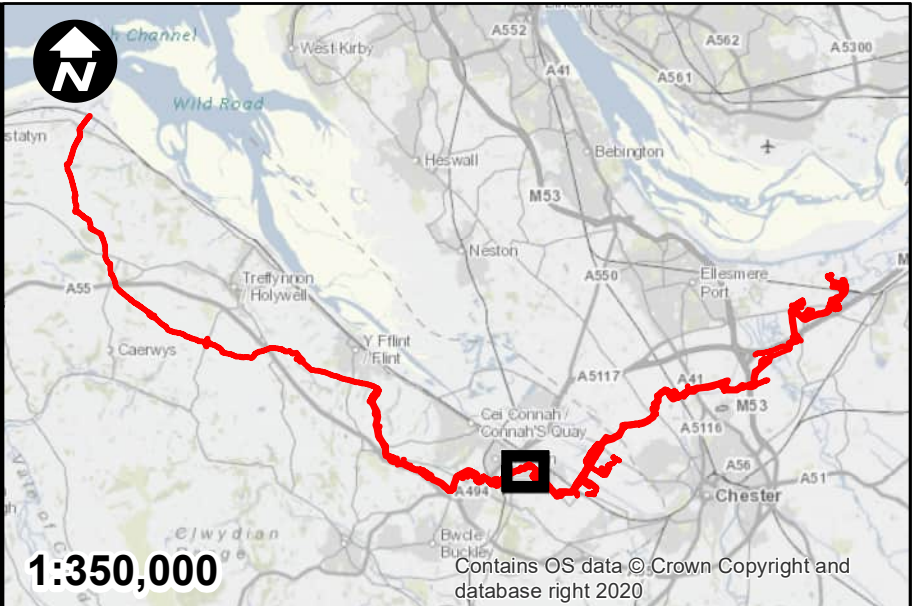
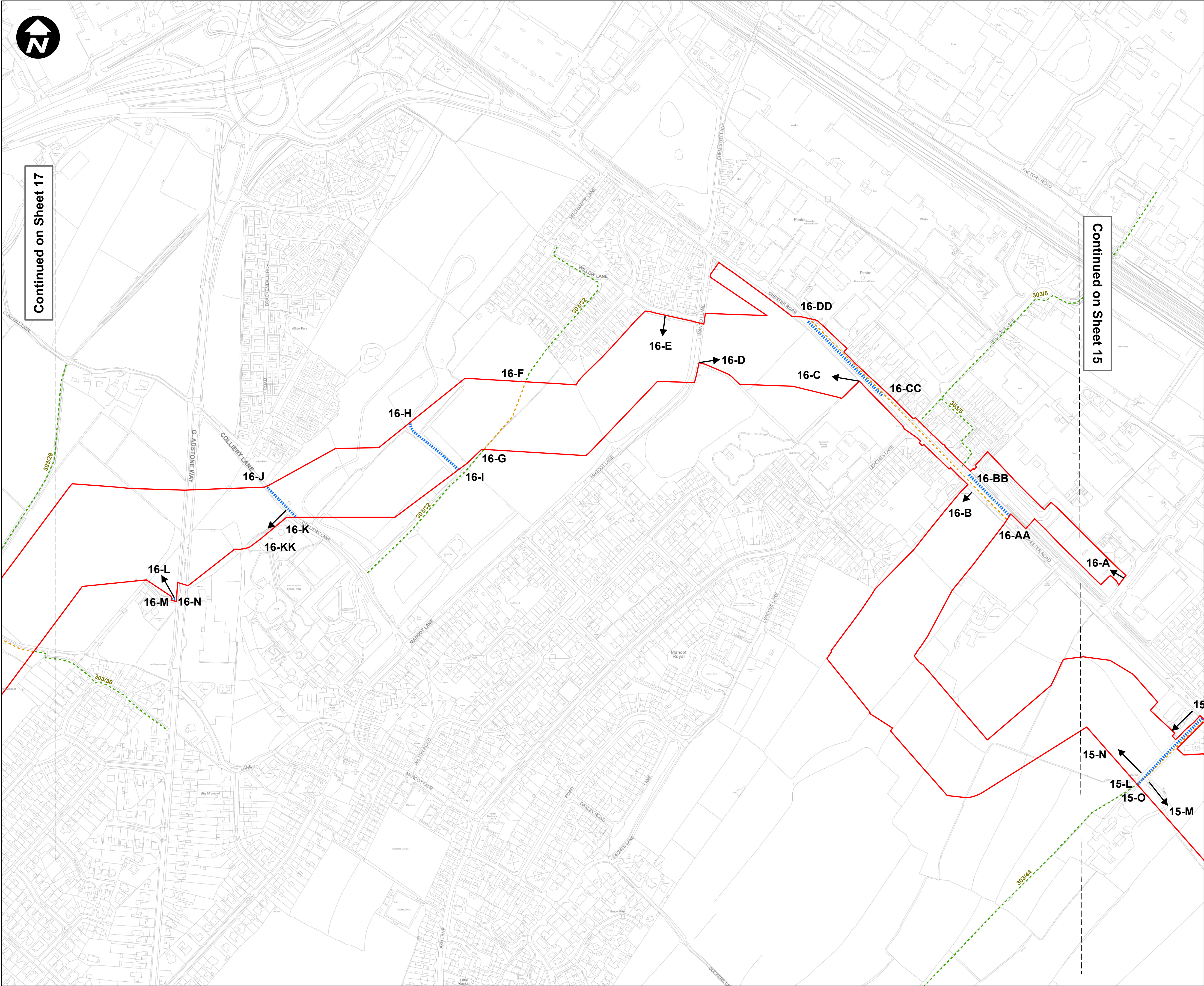
DRAWING TITLE
**ACCESS AND RIGHTS OF WAY PLAN
REGULATION 5(2)(k) APPLICATION
DOCUMENT REFERENCE D.2.5
SHEET 15 OF 37**

DRAWING STATUS
ERRATA / S51 SUBMISSION

DRAWN RH	CHECKED PT	APPROVED VB	AUTHORISED AV
-------------	---------------	----------------	------------------

SCALE @ A1 SIZE 1:2,500	DATE 28/02/2023	REVISION B
----------------------------	--------------------	---------------

DRAWING NUMBER
EN070007-D.2.5-AROW-Sheet 15



- KEY**
- Order Limits
 - Public Rights of Way - Flintshire
 - Public RoW (current to be temporarily stopped up)
 - Streets Subject To Street Works
 - New access

B	RH	PT	VB	28/02/2023
A	RH	PT	VB	28/09/2022
REVISION	DRAWN	CHECKED	APPROVED	DATE



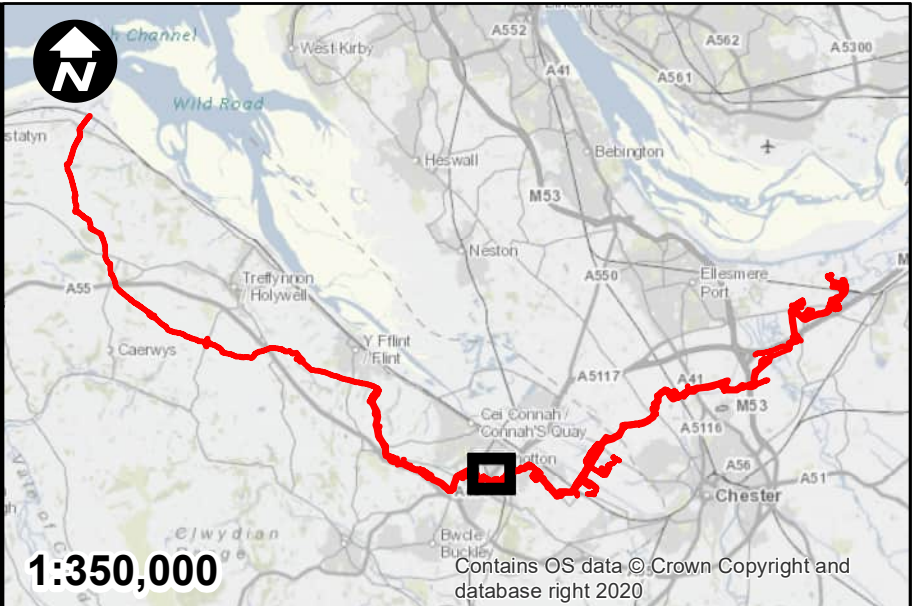
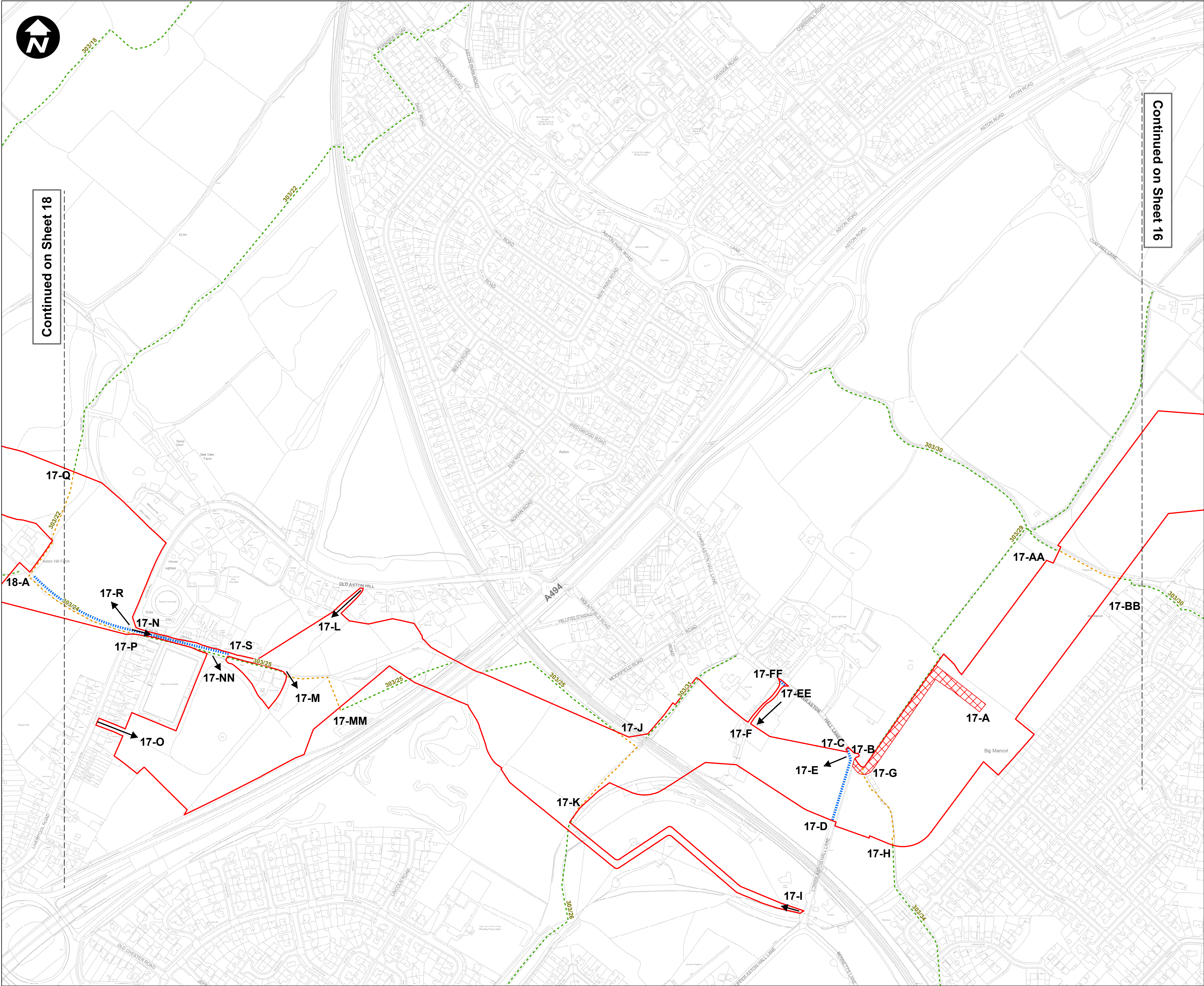
Mapping reproduced by permission of Ordnance Survey on behalf of HMSO
Contains OS data © Crown Copyright and database right 2022

HyNet North West

PROJECT TITLE
HyNet Carbon Dioxide Pipeline DCO

DRAWING TITLE
**ACCESS AND RIGHTS OF WAY PLAN
REGULATION 5(2)(k) APPLICATION
DOCUMENT REFERENCE D.2.5
SHEET 16 OF 37**

DRAWING STATUS			
ERRATA / S51 SUBMISSION			
DRAWN	CHECKED	APPROVED	AUTHORISED
RH	PT	VB	AV
SCALE @ A1 SIZE		DATE	REVISION
1:2,500		28/02/2023	B
DRAWING NUMBER			
EN070007-D.2.5-AROW-Sheet 16			

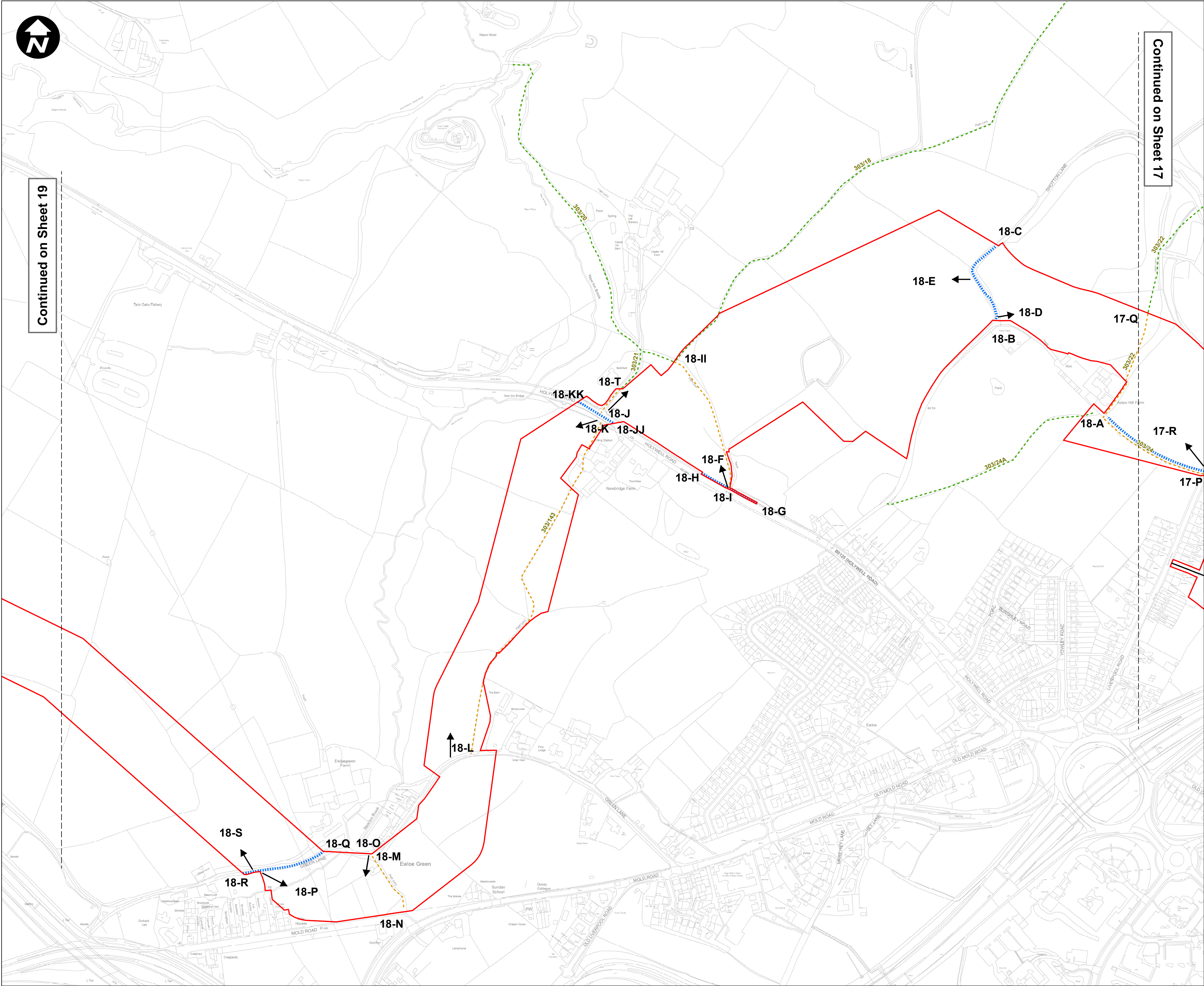


- KEY**
- Order Limits
 - Public Rights of Way - Flintshire
 - Public RoW (current to be temporarily stopped up)
 - Streets Subject To Street Works
 - Private maintenance of new or altered access
 - New access

B	RH	PT	VB	28/02/2023
A	RH	PT	VB	28/09/2022
REVISION	DRAWN	CHECKED	APPROVED	DATE
SCALE: 1:2,500				
0 50 100 200 Metres				
Mapping reproduced by permission of Ordnance Survey on behalf of HMSO				
Contains OS data © Crown Copyright and database right 2022				

HyNet North West

PROJECT TITLE			
HyNet Carbon Dioxide Pipeline DCO			
DRAWING TITLE			
ACCESS AND RIGHTS OF WAY PLAN REGULATION 5(2)(k) APPLICATION DOCUMENT REFERENCE D.2.5 SHEET 17 OF 37			
DRAWING STATUS			
ERRATA / S51 SUBMISSION			
DRAWN	CHECKED	APPROVED	AUTHORISED
RH	PT	VB	AV
SCALE @ A1 SIZE		DATE	REVISION
1:2,500		28/02/2023	B
DRAWING NUMBER			
EN070007-D.2.5-AROW-Sheet 17			



Continued on Sheet 19

Continued on Sheet 17



- KEY**
- Order Limits
 - Public Rights of Way - Flintshire
 - Public RoW (current to be temporarily stopped up)
 - Streets Subject To Street Works
 - New access

B	RH	PT	VB	28/02/2023
A	RH	PT	VB	28/09/2022
REVISION	DRAWN	CHECKED	APPROVED	DATE

SCALE: 1:2,500

0 50 100 200 Metres

Mapping reproduced by permission of Ordnance Survey on behalf of HMSO

Contains OS data © Crown Copyright and database right 2022

HyNet North West

PROJECT TITLE

HyNet Carbon Dioxide Pipeline DCO

DRAWING TITLE

**ACCESS AND RIGHTS OF WAY PLAN
REGULATION 5(2)(k) APPLICATION
DOCUMENT REFERENCE D.2.5
SHEET 18 OF 37**

DRAWING STATUS

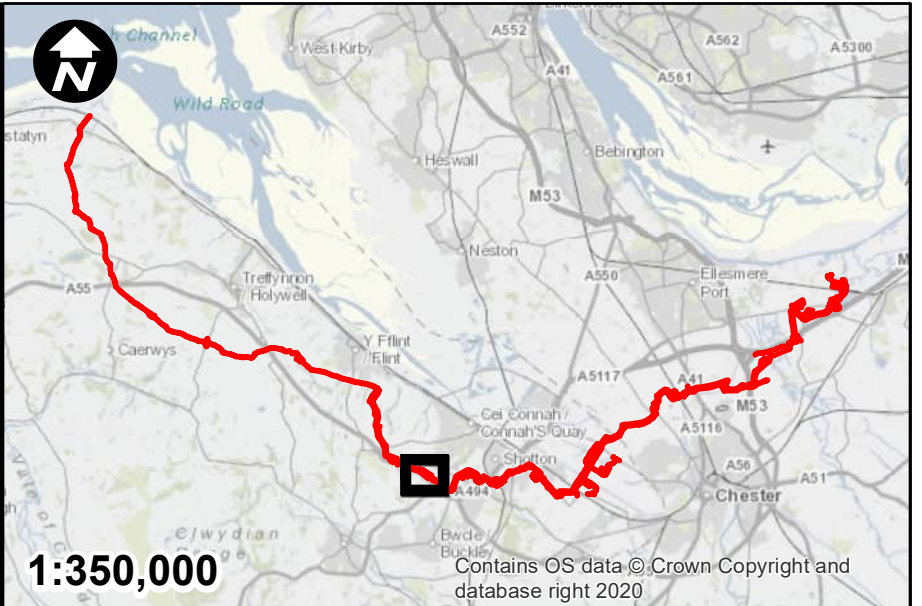
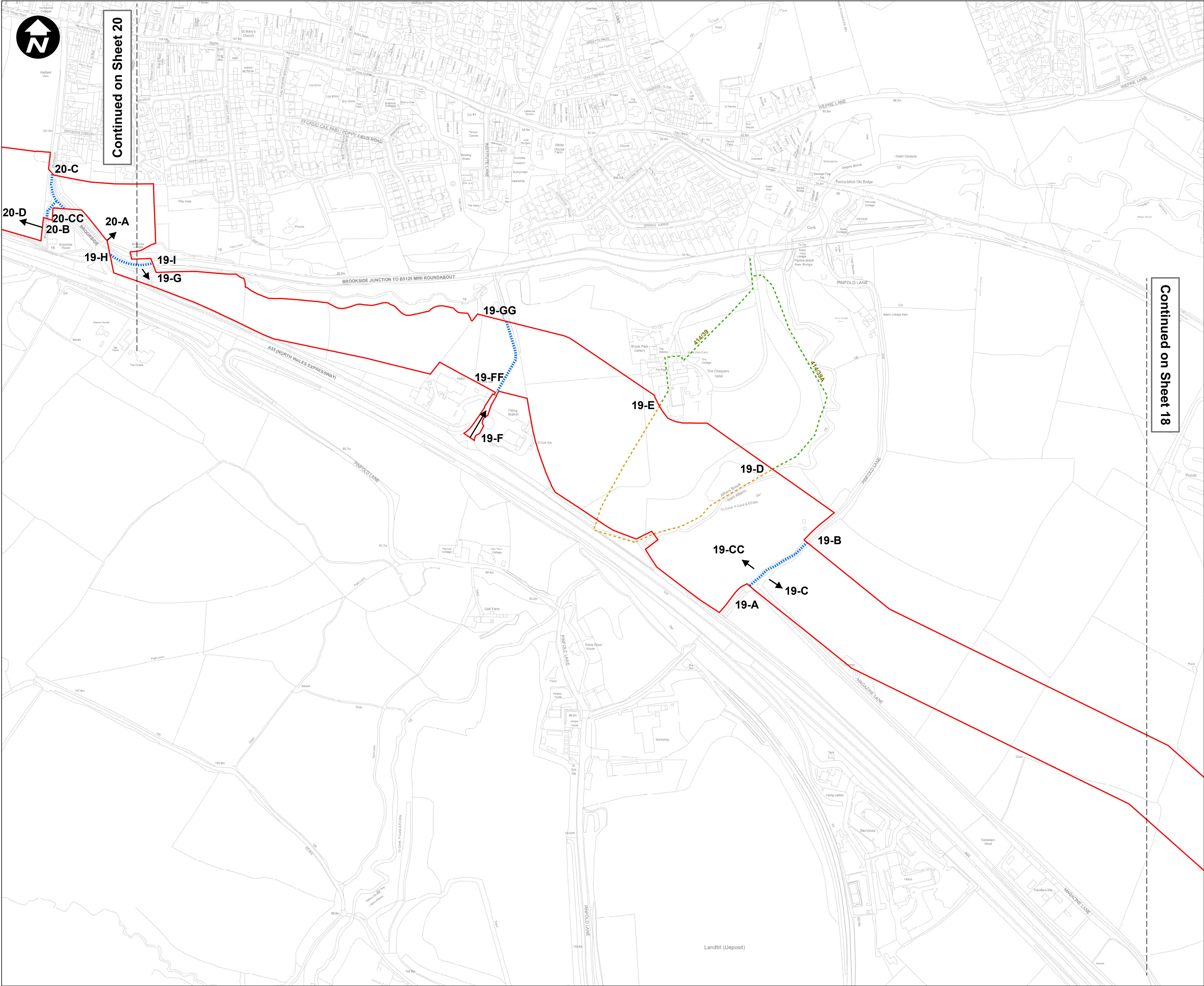
ERRATA / S51 SUBMISSION

DRAWN	CHECKED	APPROVED	AUTHORISED
RH	PT	VB	AV

SCALE @ A1 SIZE	DATE	REVISION
1:2,500	28/02/2023	B

DRAWING NUMBER

EN070007-D.2.5-AROW-Sheet 18



- KEY**
- Order Limits
 - Public Rights of Way - Flintshire
 - Public RoW (current to be temporarily stopped up)
 - Streets Subject To Street Works
 - New access

B	RH	PT	VB	28/02/2023
A	RH	PT	VB	28/09/2022
REVISION	DRAWN	CHECKED	APPROVED	DATE

SCALE: 1:2,500

0 50 100 200 Metres

Mapping reproduced by permission of Ordnance Survey on behalf of HMSO

Contains OS data © Crown Copyright and database right 2022

HyNet North West

PROJECT TITLE

HyNet Carbon Dioxide Pipeline DCO

DRAWING TITLE

**ACCESS AND RIGHTS OF WAY PLAN
REGULATION 5(2)(k) APPLICATION
DOCUMENT REFERENCE D.2.5
SHEET 19 OF 37**

DRAWING STATUS

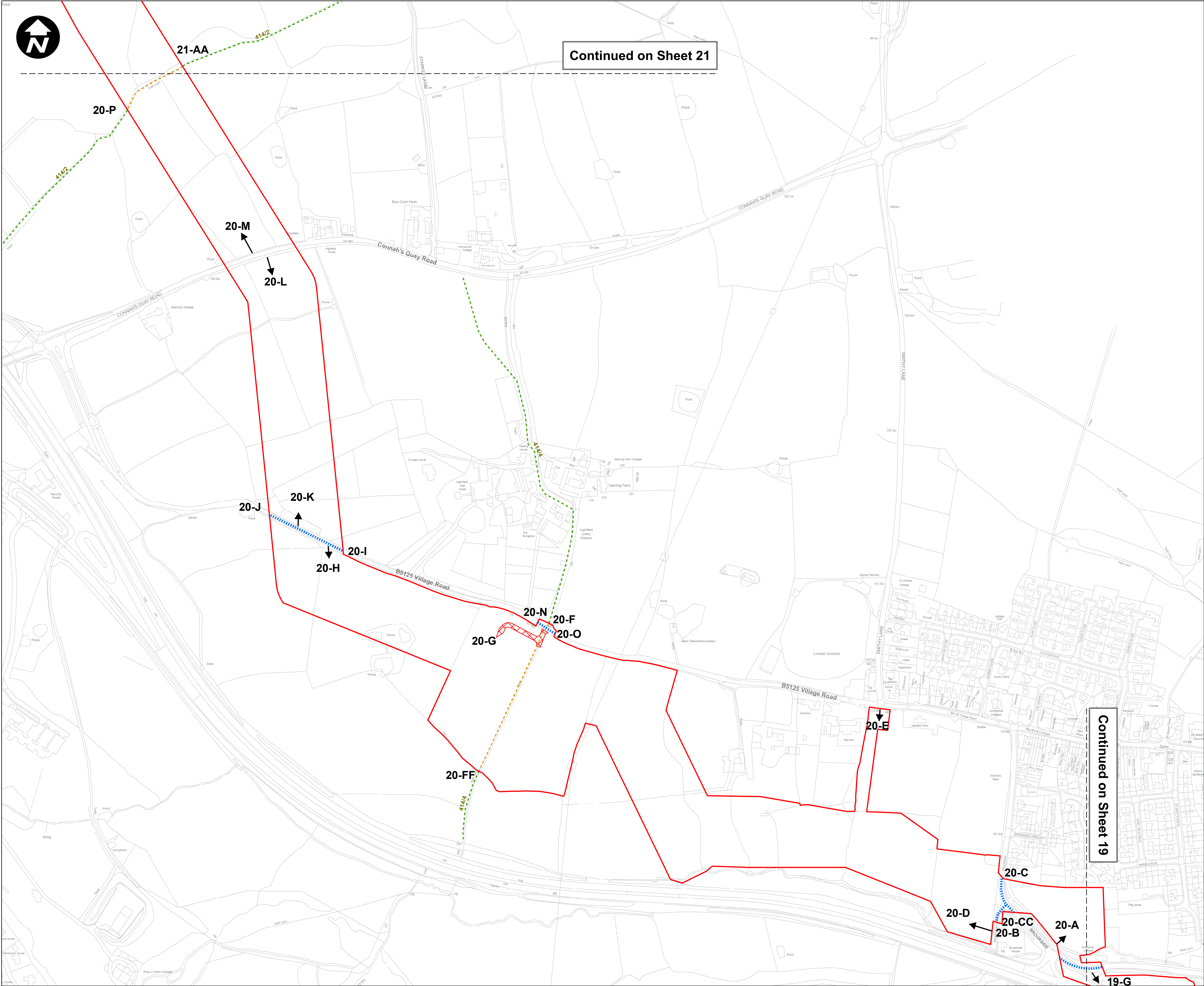
ERRATA / S51 SUBMISSION

DRAWN	CHECKED	APPROVED	AUTHORISED
RH	PT	VB	AV

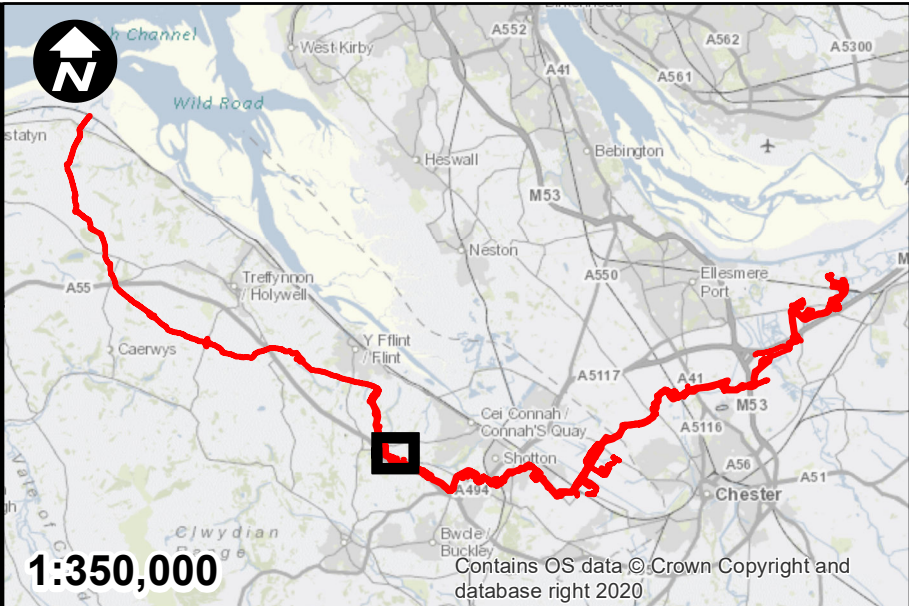
SCALE @ A1 SIZE	DATE	REVISION
1:2,500	28/02/2023	B

DRAWING NUMBER

EN070007-D.2.5-AROW-Sheet 19



Continued on Sheet 21



KEY

- Order Limits
- Public Rights of Way - Flintshire
- Public RoW (current to be temporarily stopped up)
- Streets Subject To Street Works
- Private maintenance of new or altered access
- New access

B	RH	PT	VB	28/02/2023
A	RH	PT	VB	28/09/2022
REVISION	DRAWN	CHECKED	APPROVED	DATE
SCALE: 1:2,500				
0 50 100 200 Metres				
Mapping reproduced by permission of Ordnance Survey on behalf of HMSO				
Contains OS data © Crown Copyright and database right 2022				

HyNet North West

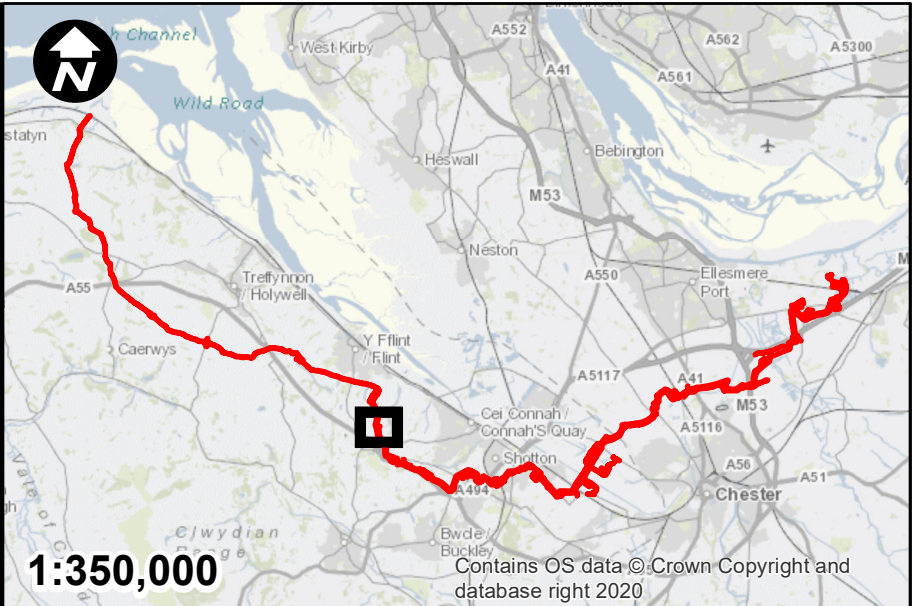
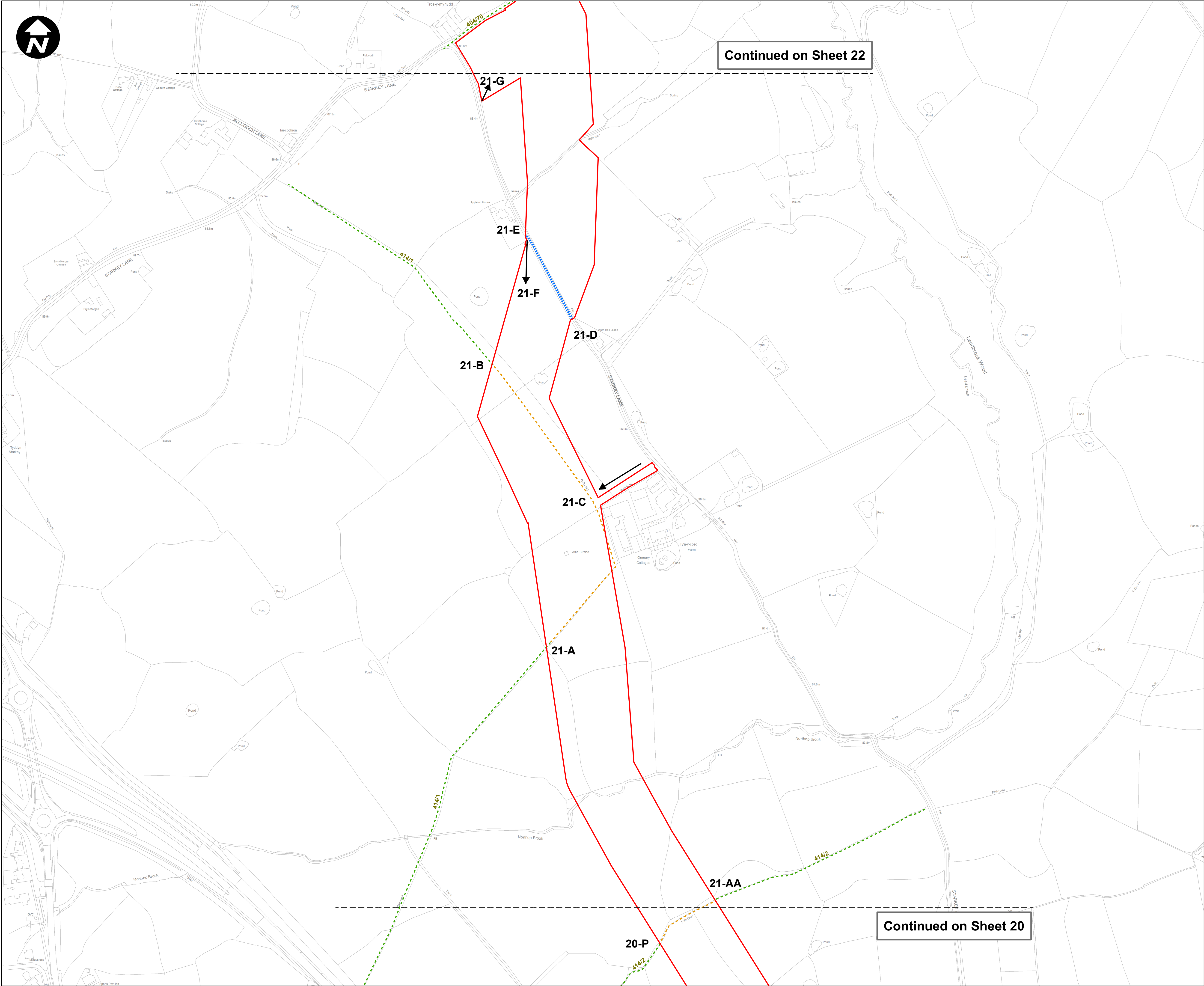
PROJECT TITLE
HyNet Carbon Dioxide Pipeline DCO

DRAWING TITLE
ACCESS AND RIGHTS OF WAY PLAN
REGULATION 5(2)(k) APPLICATION
DOCUMENT REFERENCE D.2.5
SHEET 20 OF 37

DRAWING STATUS
ERRATA / S51 SUBMISSION


DRAWN	CHECKED	APPROVED	AUTHORISED
RH	PT	VB	AV
SCALE @ A1 SIZE		DATE	REVISION
1:2,500		28/02/2023	B

DRAWING NUMBER
EN070007-D.2.5-AROW-Sheet 20



- KEY**
- Order Limits
 - Public Rights of Way - Flintshire
 - Public RoW (current to be temporarily stopped up)
 - Streets Subject To Street Works
 - New access

B	RH	PT	VB	28/02/2023
A	RH	PT	VB	28/09/2022
REVISION	DRAWN	CHECKED	APPROVED	DATE



Mapping reproduced by permission of Ordnance Survey on behalf of HMSO

Contains OS data © Crown Copyright and database right 2022

PROJECT TITLE

HyNet Carbon Dioxide Pipeline DCO

DRAWING TITLE

**ACCESS AND RIGHTS OF WAY PLAN
REGULATION 5(2)(k) APPLICATION
DOCUMENT REFERENCE D.2.5
SHEET 21 OF 37**

DRAWING STATUS

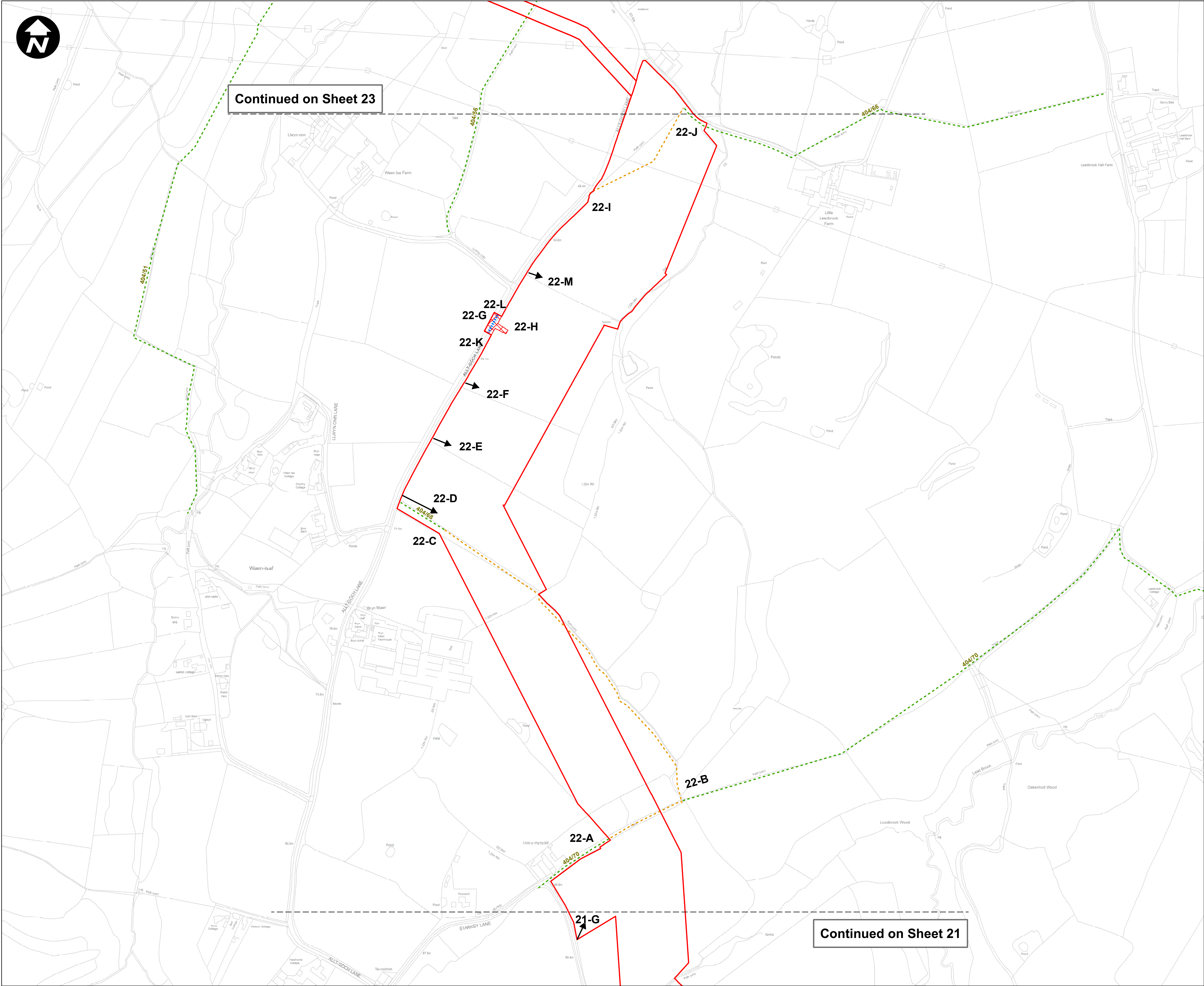
ERRATA / S51 SUBMISSION

DRAWN	CHECKED	APPROVED	AUTHORISED
RH	PT	VB	AV

SCALE @ A1 SIZE	DATE	REVISION
1:2,500	28/02/2023	B

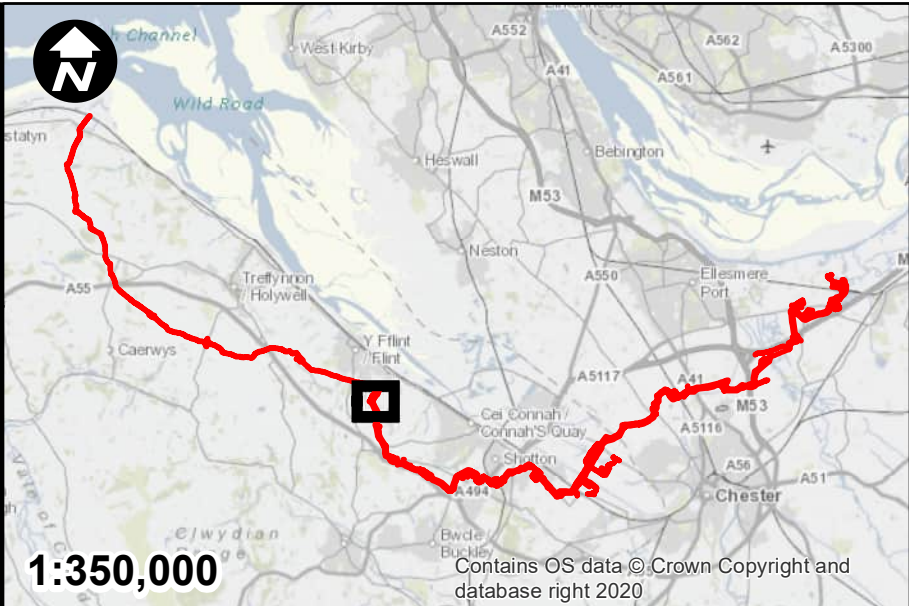
DRAWING NUMBER

EN070007-D.2.5-AROW-Sheet 21



Continued on Sheet 23

Continued on Sheet 21



- KEY**
- Order Limits
 - Public Rights of Way - Flintshire
 - Public RoW (current to be temporarily stopped up)
 - Streets Subject To Street Works
 - Private maintenance of new or altered access
 - New access

B	RH	PT	VB	28/02/2023
A	RH	PT	VB	28/09/2022
REVISION	DRAWN	CHECKED	APPROVED	DATE

SCALE: 1:2,500

0 50 100 200 Metres

Mapping reproduced by permission of Ordnance Survey on behalf of HMSO

Contains OS data © Crown Copyright and database right 2022



PROJECT TITLE

HyNet Carbon Dioxide Pipeline DCO

DRAWING TITLE

ACCESS AND RIGHTS OF WAY PLAN
REGULATION 5(2)(k) APPLICATION
DOCUMENT REFERENCE D.2.5
SHEET 22 OF 37

DRAWING STATUS

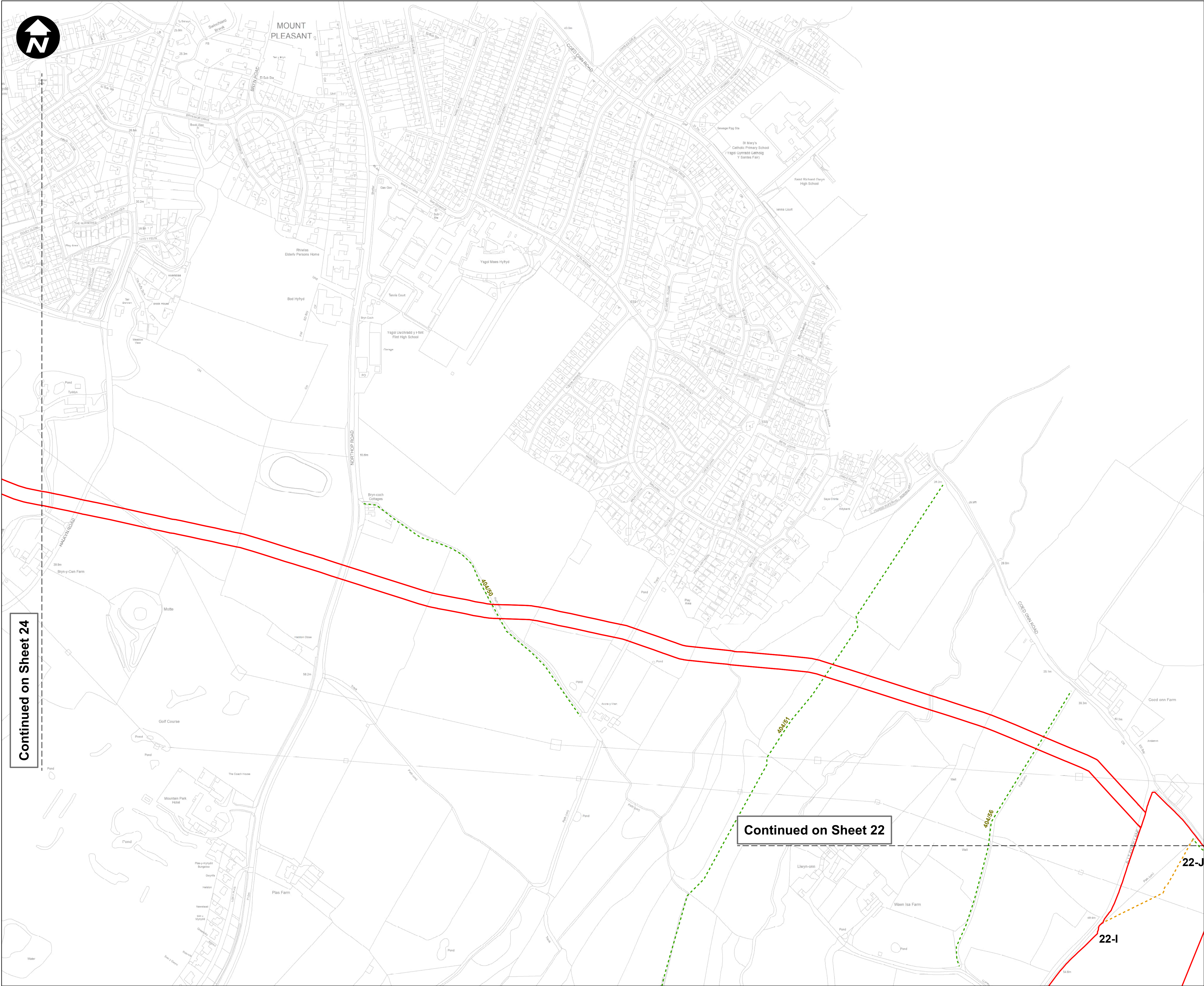
ERRATA / S51 SUBMISSION

DRAWN	CHECKED	APPROVED	AUTHORISED
RH	PT	VB	AV

SCALE @ A1 SIZE	DATE	REVISION
1:2,500	28/02/2023	B

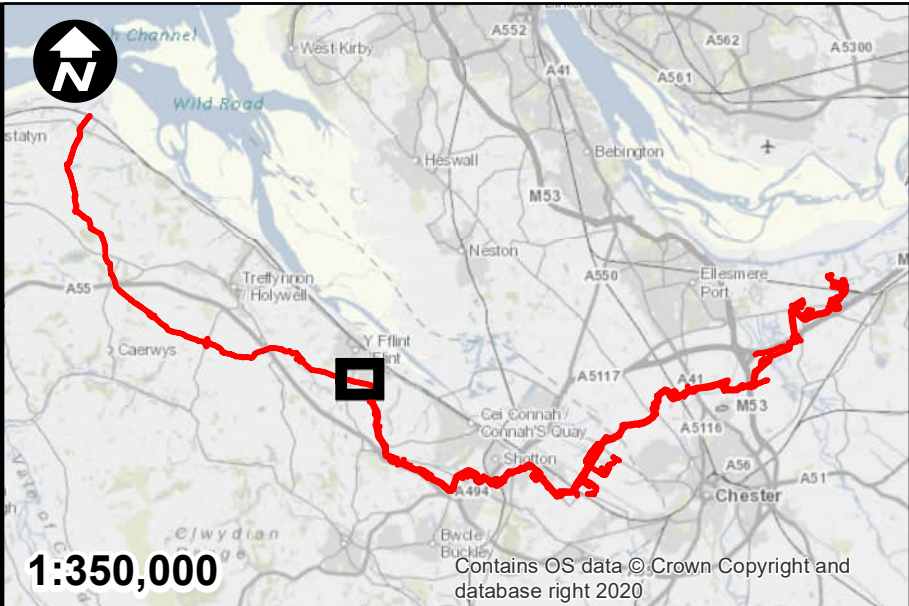
DRAWING NUMBER

EN070007-D.2.5-AROW-Sheet 22



Continued on Sheet 24

Continued on Sheet 22



- KEY**
- Order Limits
 - Public Rights of Way - Flintshire
 - Public RoW (current to be temporarily stopped up)

B	RH	PT	VB	28/02/2023
A	RH	PT	VB	28/09/2022
REVISION	DRAWN	CHECKED	APPROVED	DATE

SCALE: 1:2,500

0 50 100 200 Metres

Mapping reproduced by permission of Ordnance Survey on behalf of HMSO

Contains OS data © Crown Copyright and database right 2022

HyNet North West

PROJECT TITLE

HyNet Carbon Dioxide Pipeline DCO

DRAWING TITLE

**ACCESS AND RIGHTS OF WAY PLAN
REGULATION 5(2)(k) APPLICATION
DOCUMENT REFERENCE D.2.5
SHEET 23 OF 37**

DRAWING STATUS


ERRATA / S51 SUBMISSION

DRAWN	CHECKED	APPROVED	AUTHORISED
RH	PT	VB	AV

SCALE @ A1 SIZE	DATE	REVISION
1:2,500	28/02/2023	B

DRAWING NUMBER

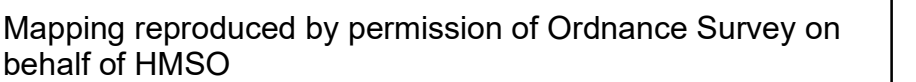
EN070007-D.2.5-AROW-Sheet 23



Order Limits

Public Rights of Way - Flintshire

SCALE: 1:2,500



Contains OS data © Crown Copyright and database right 2022

HyNet North West

PROJECT TITLE

**HyNet Carbon Dioxide
Pipeline DCO**

DRAWING TITLE

ACCESS AND RIGHTS OF WAY PLAN
REGULATION 5(2)(k) APPLICATION
DOCUMENT REFERENCE D.2.5
SHEET 24 OF 37

DRAWING STATUS
ERRATA / S51 SUBMISSION

SCALE @ A1 SIZE

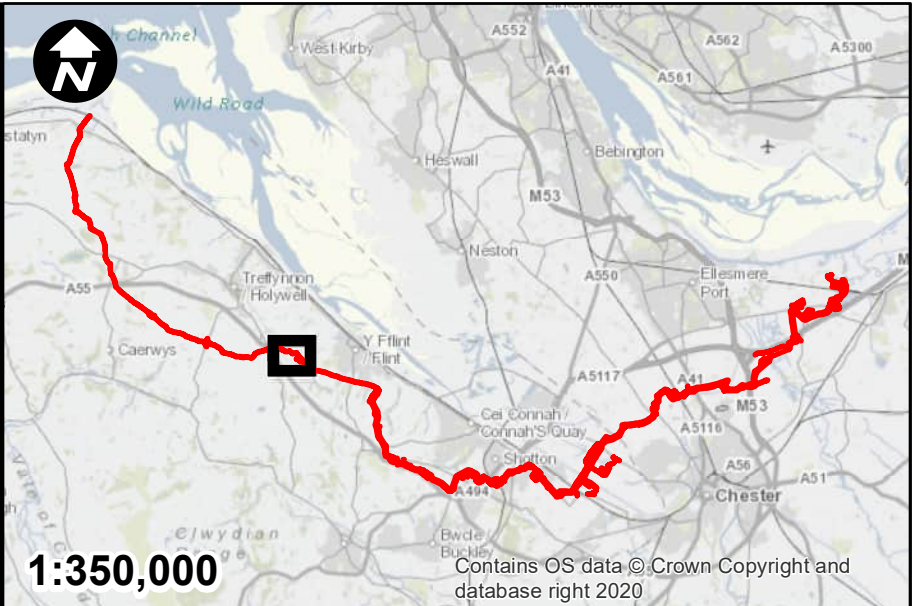
SCALE @ A1 SIZE 1:2,500	DATE 28/02/2023
----------------------------	--------------------

DRAWING NUMBER

EN070007-D.2.5-AROW-Sheet 24



Pentre Helygain/Pentre Halkyn



- KEY**
- Order Limits
 - Public Rights of Way - Flintshire
 - Streets Subject To Street Works
 - Private maintenance of new or altered access
 - New access

B	RH	PT	VB	28/02/2023
A	RH	PT	VB	28/09/2022
REVISION	DRAWN	CHECKED	APPROVED	DATE
SCALE: 1:2,500				
0 50 100 200 Metres				
Mapping reproduced by permission of Ordnance Survey on behalf of HMSO				
Contains OS data © Crown Copyright and database right 2022				

HyNet North West

PROJECT TITLE

HyNet Carbon Dioxide Pipeline DCO

DRAWING TITLE

ACCESS AND RIGHTS OF WAY PLAN
REGULATION 5(2)(k) APPLICATION
DOCUMENT REFERENCE D.2.5
SHEET 25 OF 37

DRAWING STATUS

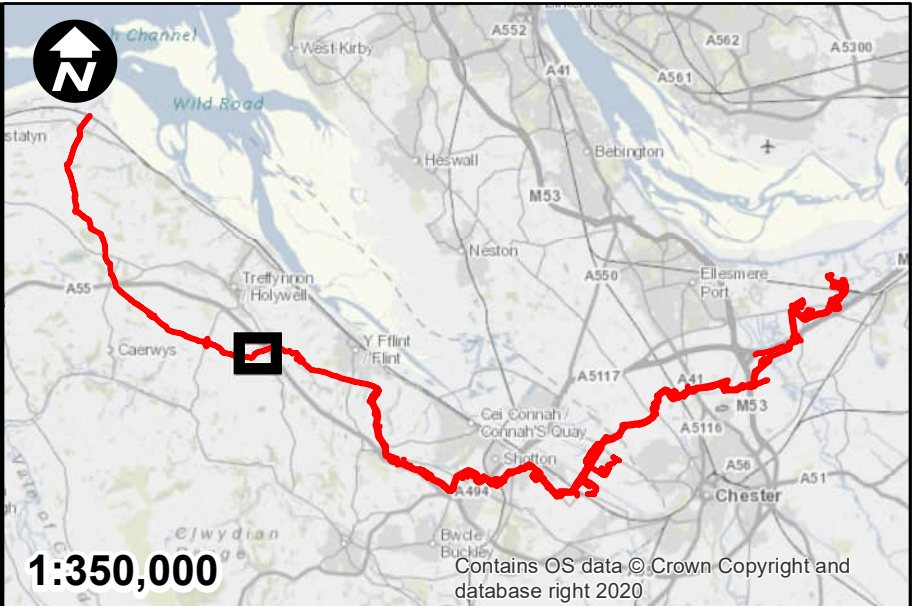
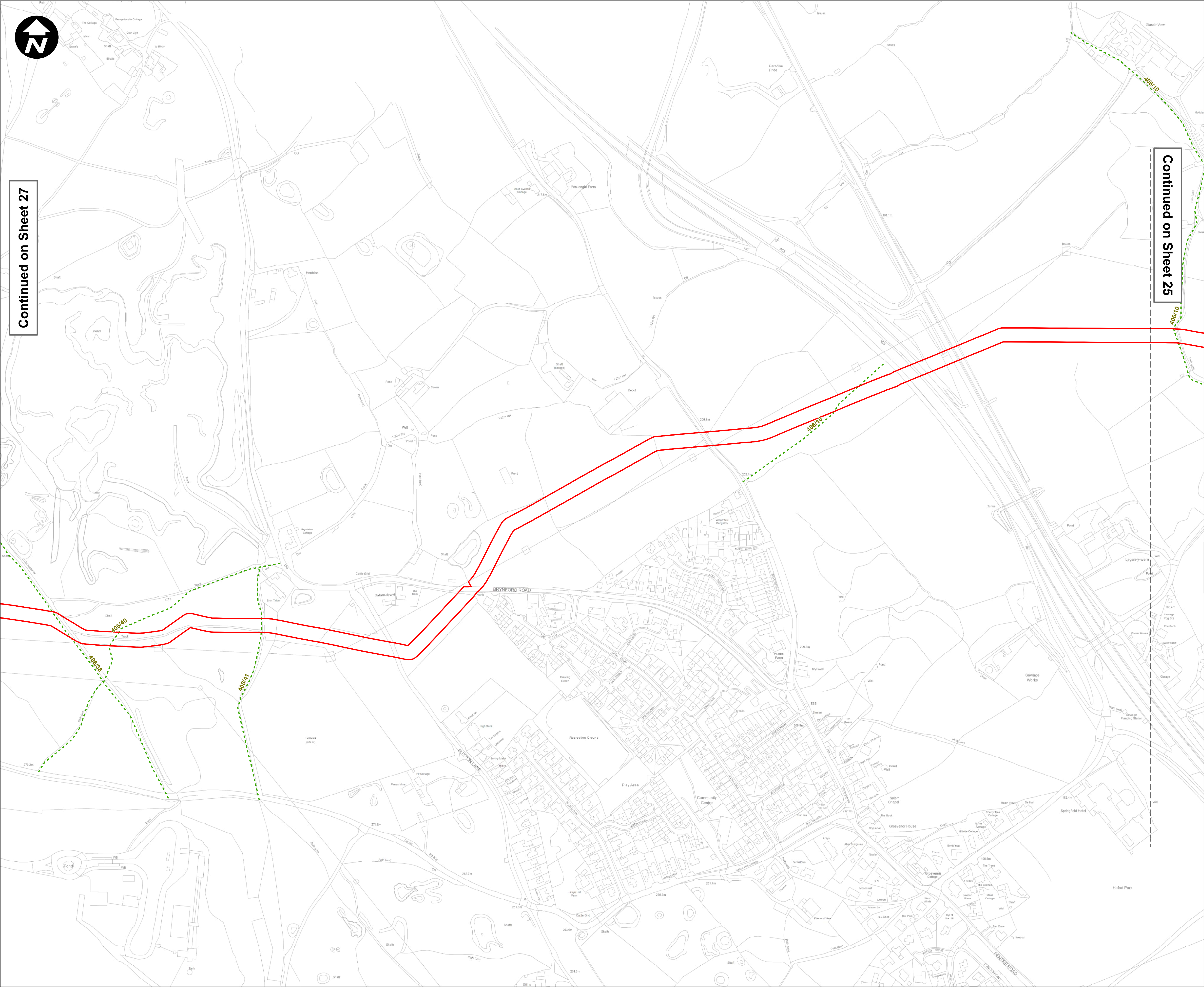
ERRATA / S51 SUBMISSION

DRAWN	CHECKED	APPROVED	AUTHORISED
RH	PT	VB	AV

SCALE @ A1 SIZE	DATE	REVISION
1:2,500	28/02/2023	B

DRAWING NUMBER

EN070007-D.2.5-AROW-Sheet 25



KEY

Order Limits

Public Rights of Way - Flintshire

B	RH	PT	VB	28/02/2023
A	RH	PT	VB	28/09/2022
REVISION	DRAWN	CHECKED	APPROVED	DATE

SCALE: 1:2,500

0 50 100 200 Metres

Mapping reproduced by permission of Ordnance Survey on behalf of HMSO

Contains OS data © Crown Copyright and database right 2022

HyNet North West

PROJECT TITLE

HyNet Carbon Dioxide Pipeline DCO

DRAWING TITLE

**ACCESS AND RIGHTS OF WAY PLAN
REGULATION 5(2)(k) APPLICATION
DOCUMENT REFERENCE D.2.5
SHEET 26 OF 37**

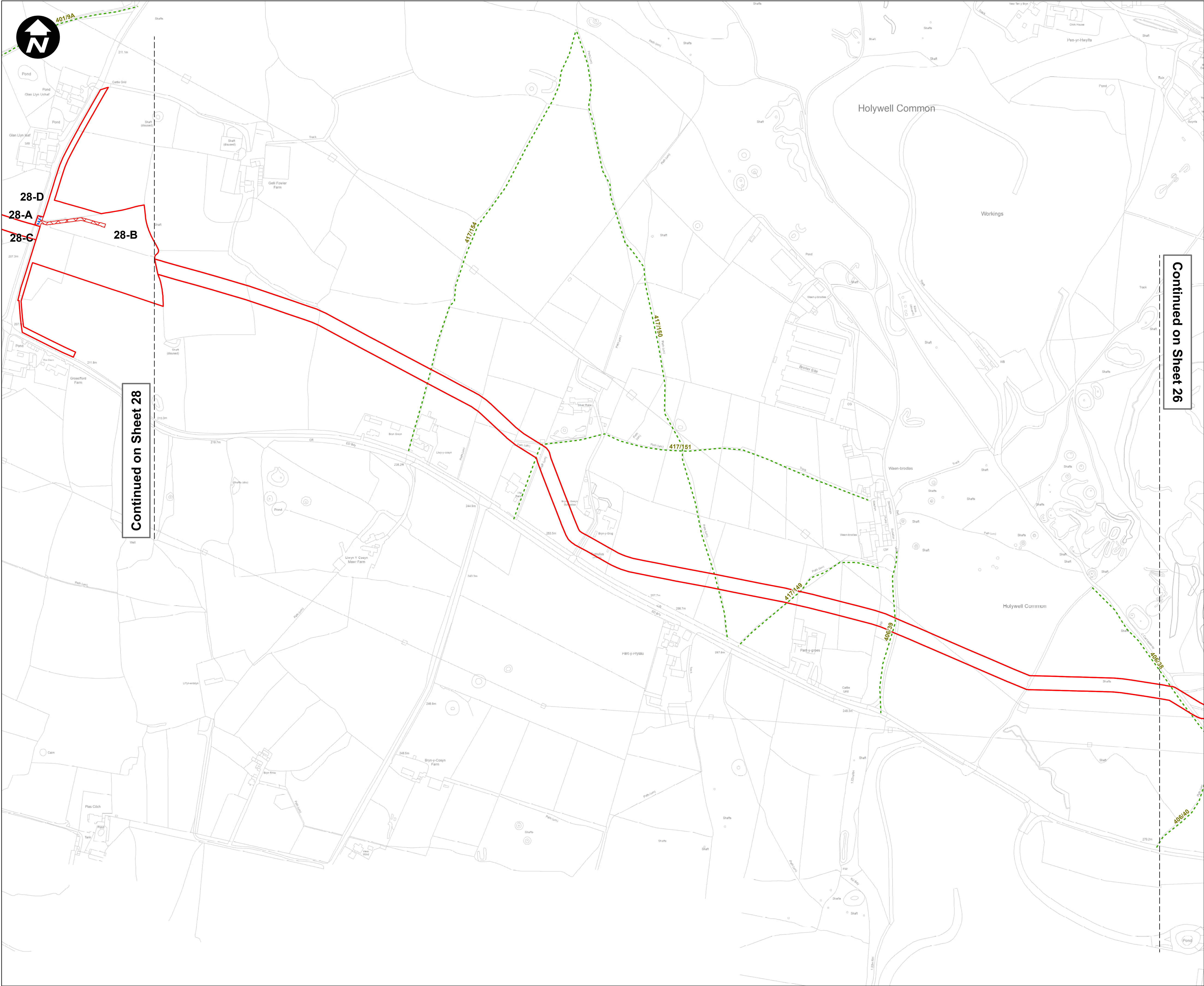
DRAWING STATUS

ERRATA / S51 SUBMISSION

DRAWN	CHECKED	APPROVED	AUTHORISED
RH	PT	VB	AV
SCALE @ A1 SIZE	DATE	REVISION	
1:2,500	28/02/2023	B	

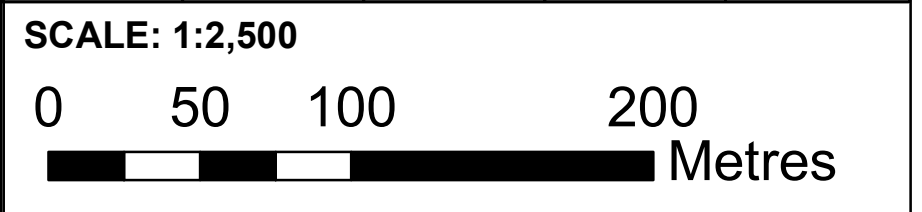
DRAWING NUMBER

EN070007-D.2.5-AROW-Sheet 26



KEY				
	Order Limits			
	Public Rights of Way - Flintshire			
	Streets Subject To Street Works			
	Private maintenance of new or altered access			

B	RH	PT	VB	28/02/2023
A	RH	PT	VB	28/09/2022
REVISION	DRAWN	CHECKED	APPROVED	DATE



Mapping reproduced by permission of Ordnance Survey on behalf of HMSO

Contains OS data © Crown Copyright and database right 2022

HyNet North West

PROJECT TITLE

HyNet Carbon Dioxide Pipeline DCO

DRAWING TITLE

**ACCESS AND RIGHTS OF WAY PLAN
REGULATION 5(2)(k) APPLICATION
DOCUMENT REFERENCE D.2.5
SHEET 27 OF 37**

DRAWING STATUS

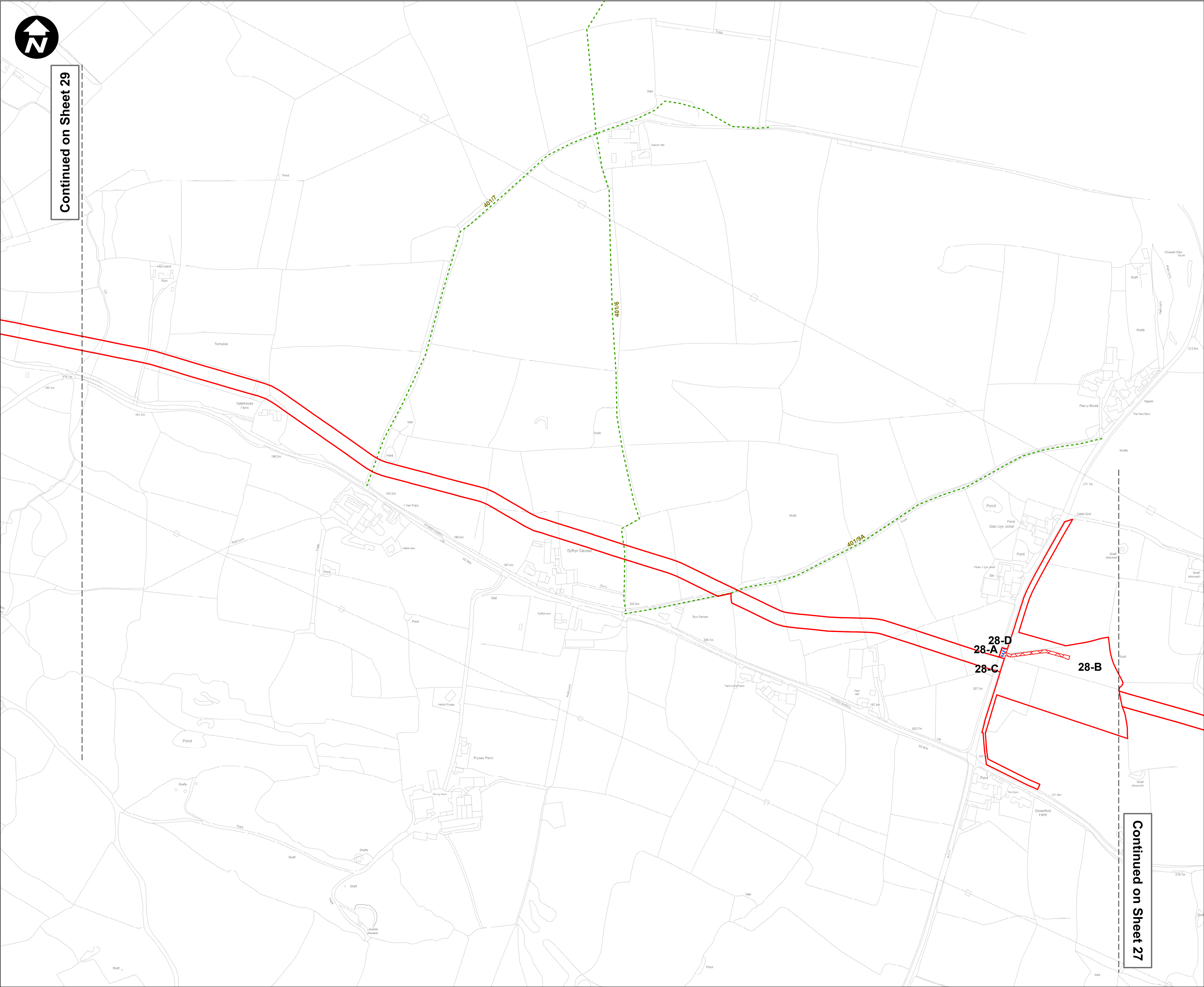
ERRATA / S51 SUBMISSION

DRAWN	CHECKED	APPROVED	AUTHORISED
RH	PT	VB	AV

SCALE @ A1 SIZE	DATE	REVISION
1:2,500	28/02/2023	B

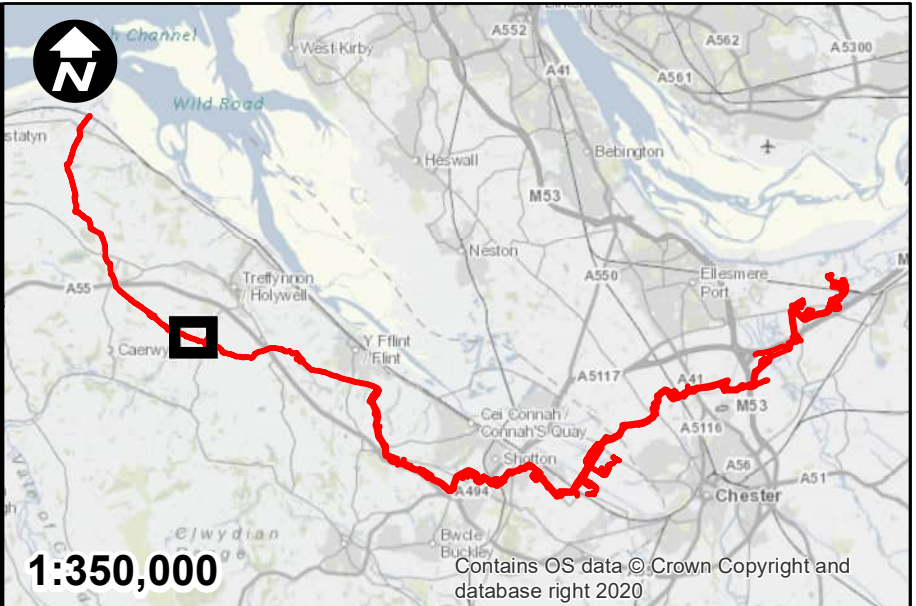
DRAWING NUMBER

EN070007-D.2.5-AROW-Sheet 27



Continued on Sheet 29

Continued on Sheet 27



KEY

- Order Limits
- Public Rights of Way - Flintshire
- Streets Subject To Street Works
- Private maintenance of new or altered access

B	RH	PT	VB	28/02/2023
A	RH	PT	VB	28/09/2022
REVISION	DRAWN	CHECKED	APPROVED	DATE
SCALE: 1:2,500				
0 50 100 200 Metres				
Mapping reproduced by permission of Ordnance Survey on behalf of HMSO				
Contains OS data © Crown Copyright and database right 2022				

HyNet North West

PROJECT TITLE

HyNet Carbon Dioxide Pipeline DCO

DRAWING TITLE

ACCESS AND RIGHTS OF WAY PLAN
REGULATION 5(2)(k) APPLICATION
DOCUMENT REFERENCE D.2.5
SHEET 28 OF 37

DRAWING STATUS

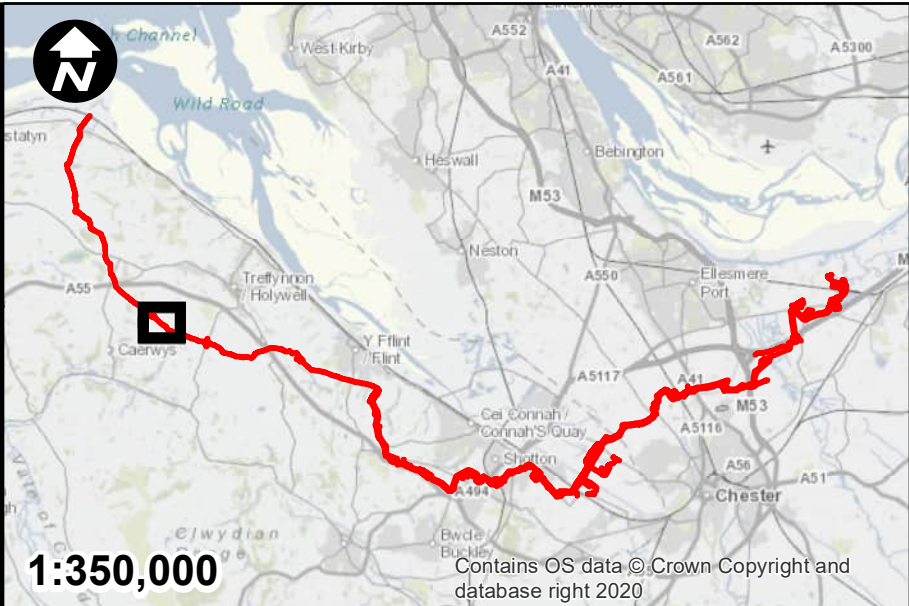
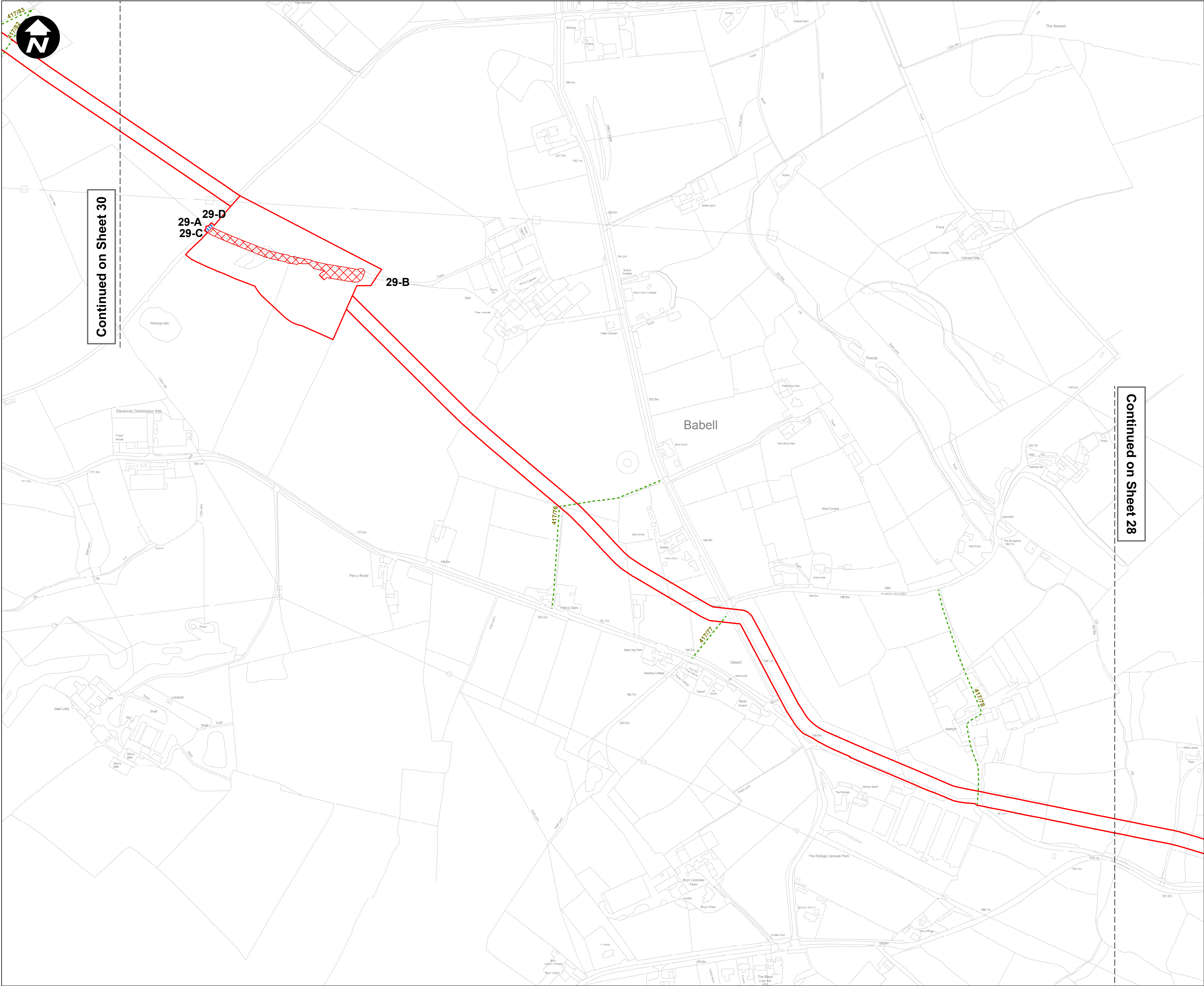
ERRATA / S51 SUBMISSION

DRAWN	CHECKED	APPROVED	AUTHORISED
RH	PT	VB	AV

SCALE @ A1 SIZE	DATE	REVISION
1:2,500	28/02/2023	B

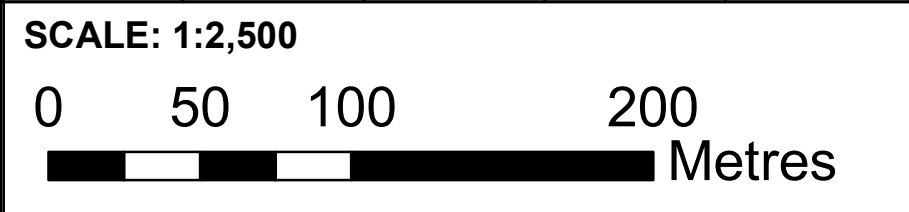
DRAWING NUMBER

EN070007-D.2.5-AROW-Sheet 28



KEY	
	Order Limits
	Public Rights of Way - Flintshire
	Streets Subject To Street Works
	Private maintenance of new or altered access

B	RH	PT	VB	28/02/2023
A	RH	PT	VB	28/09/2022
REVISION	DRAWN	CHECKED	APPROVED	DATE



Mapping reproduced by permission of Ordnance Survey on behalf of HMSO

Contains OS data © Crown Copyright and database right 2022

HyNet North West

PROJECT TITLE

HyNet Carbon Dioxide Pipeline DCO

DRAWING TITLE

**ACCESS AND RIGHTS OF WAY PLAN
REGULATION 5(2)(k) APPLICATION
DOCUMENT REFERENCE D.2.5
SHEET 29 OF 37**

DRAWING STATUS

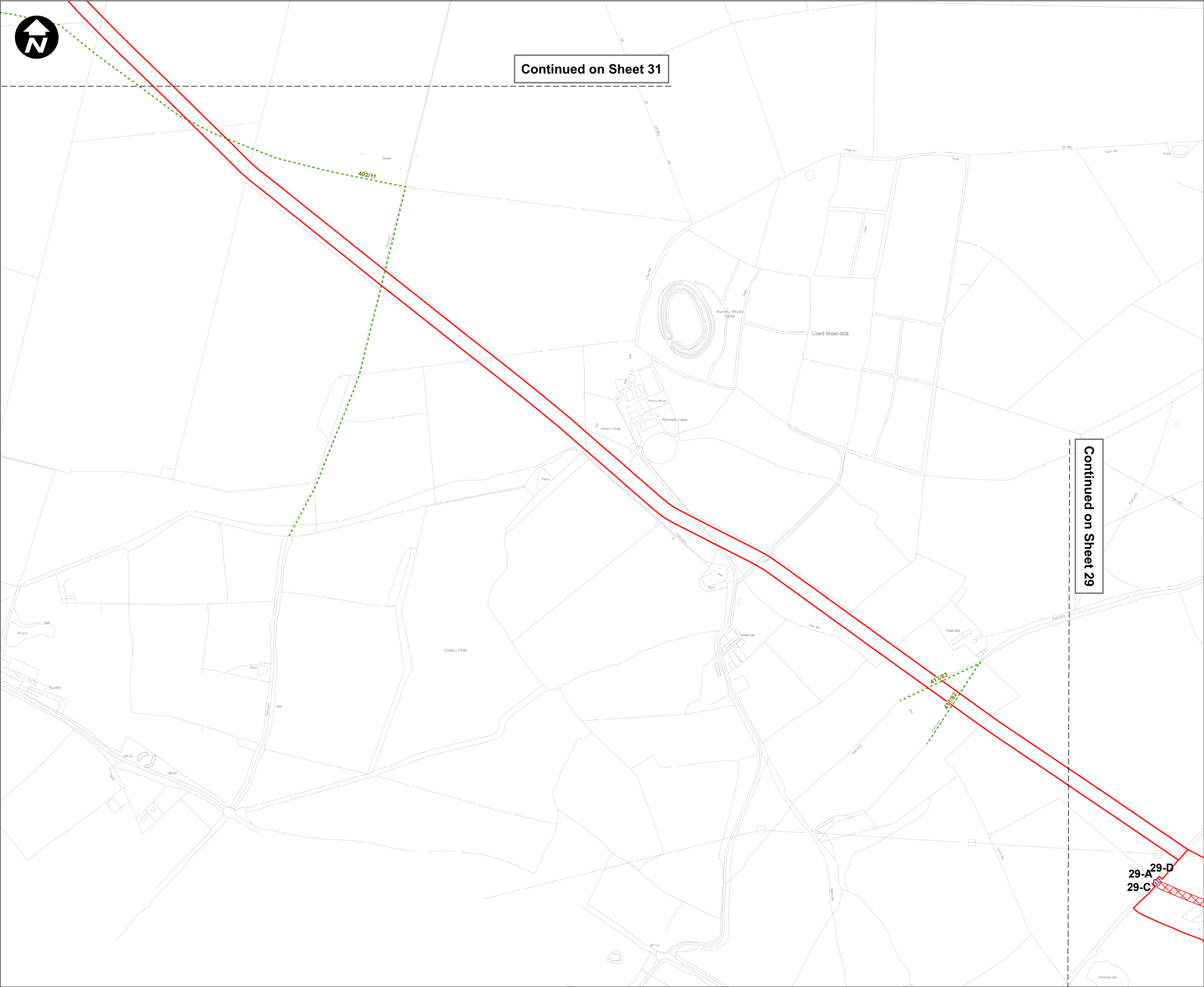
ERRATA / S51 SUBMISSION

DRAWN	CHECKED	APPROVED	AUTHORISED
RH	PT	VB	AV

SCALE @ A1 SIZE	DATE	REVISION
1:2,500	28/02/2023	B

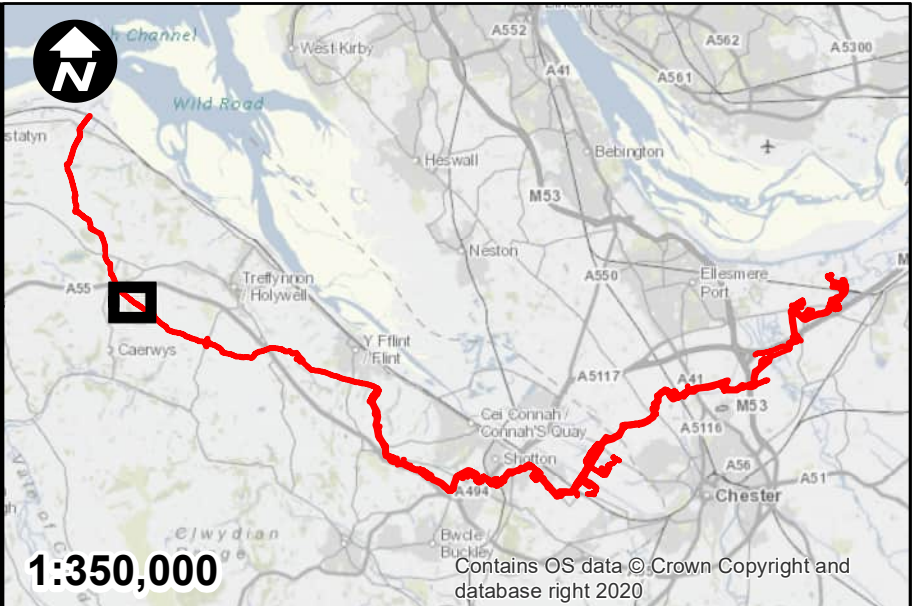
DRAWING NUMBER

EN070007-D.2.5-AROW-Sheet 29



Continued on Sheet 31

Continued on Sheet 29



- KEY**
- Order Limits
 - Public Rights of Way - Flintshire
 - Streets Subject To Street Works
 - Private maintenance of new or altered access

B	RH	PT	VB	28/02/2023
A	RH	PT	VB	28/09/2022
REVISION	DRAWN	CHECKED	APPROVED	DATE



Mapping reproduced by permission of Ordnance Survey on behalf of HMSO
Contains OS data © Crown Copyright and database right 2022



PROJECT TITLE
HyNet Carbon Dioxide Pipeline DCO

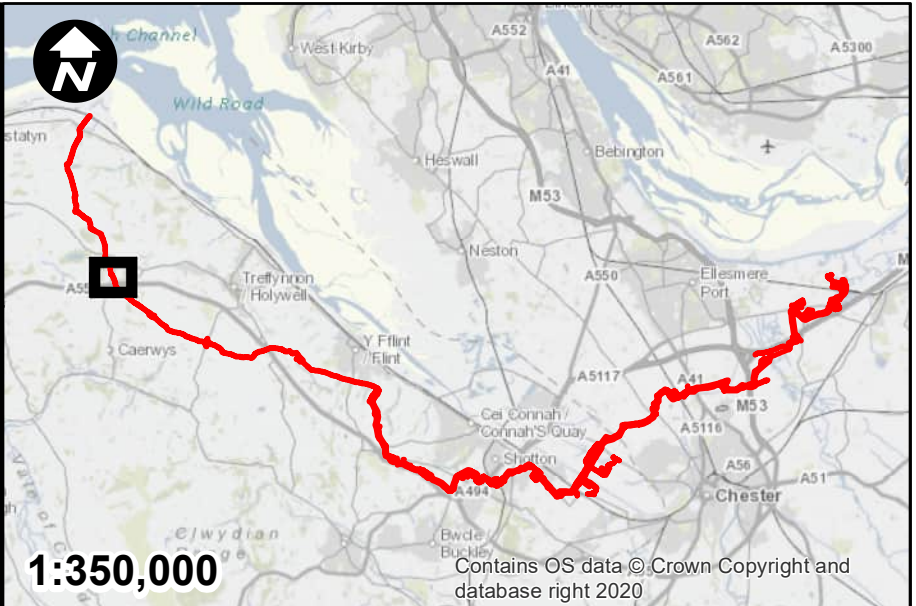
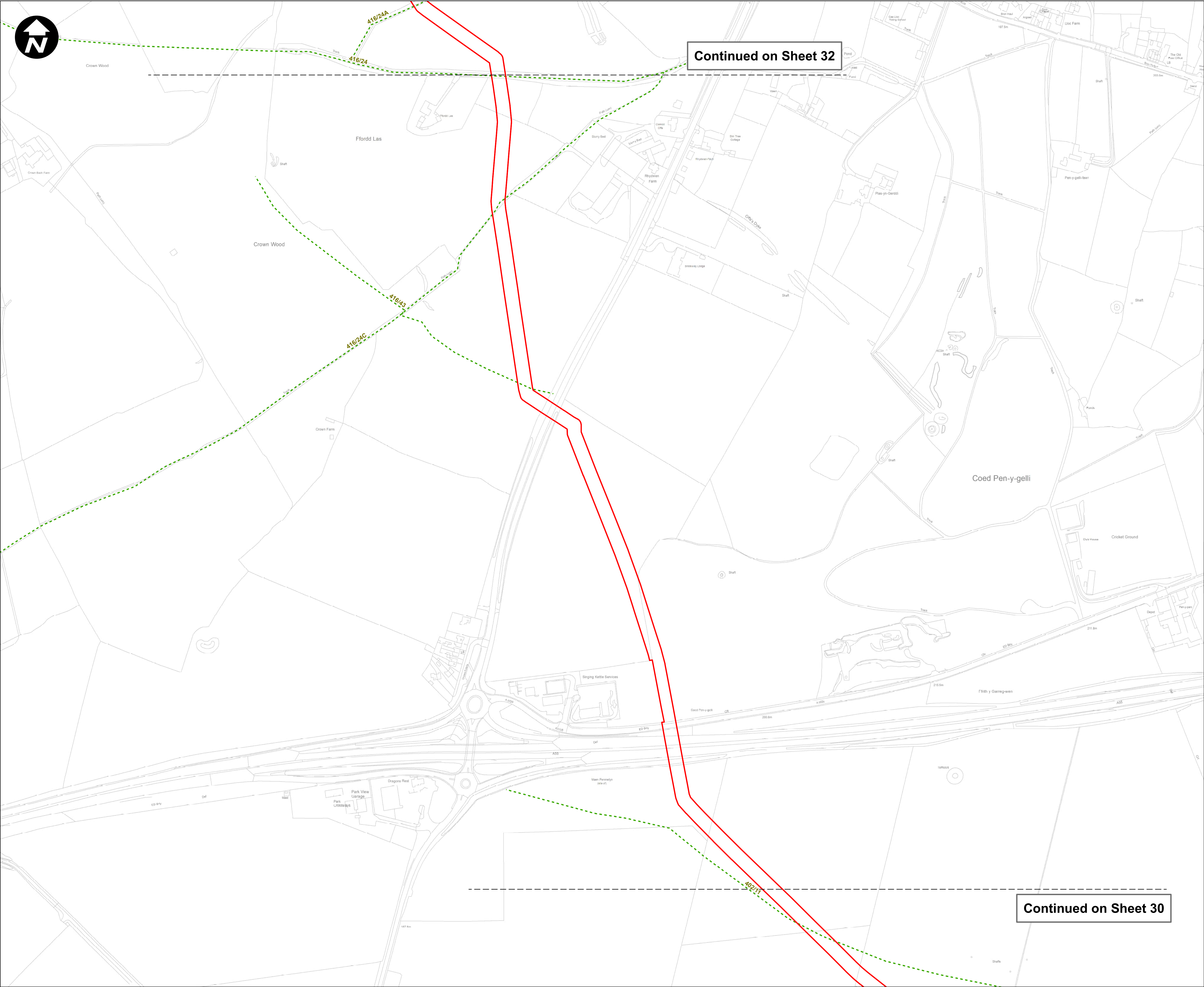
DRAWING TITLE
**ACCESS AND RIGHTS OF WAY PLAN
REGULATION 5(2)(k) APPLICATION
DOCUMENT REFERENCE D.2.5
SHEET 30 OF 37**

DRAWING STATUS
ERRATA / S51 SUBMISSION

DRAWN	CHECKED	APPROVED	AUTHORISED
RH	PT	VB	AV

SCALE @ A1 SIZE	DATE	REVISION
1:2,500	28/02/2023	B

DRAWING NUMBER
EN070007-D.2.5-AROW-Sheet 30



KEY

Order Limits

--- Public Rights of Way - Flintshire

B	RH	PT	VB	28/02/2023
A	RH	PT	VB	28/09/2022
REVISION	DRAWN	CHECKED	APPROVED	DATE

SCALE: 1:2,500

0 50 100 200 Metres

Mapping reproduced by permission of Ordnance Survey on behalf of HMSO

Contains OS data © Crown Copyright and database right 2022

HyNet North West

PROJECT TITLE

HyNet Carbon Dioxide Pipeline DCO

DRAWING TITLE

ACCESS AND RIGHTS OF WAY PLAN
REGULATION 5(2)(k) APPLICATION
DOCUMENT REFERENCE D.2.5
SHEET 31 OF 37

DRAWING STATUS

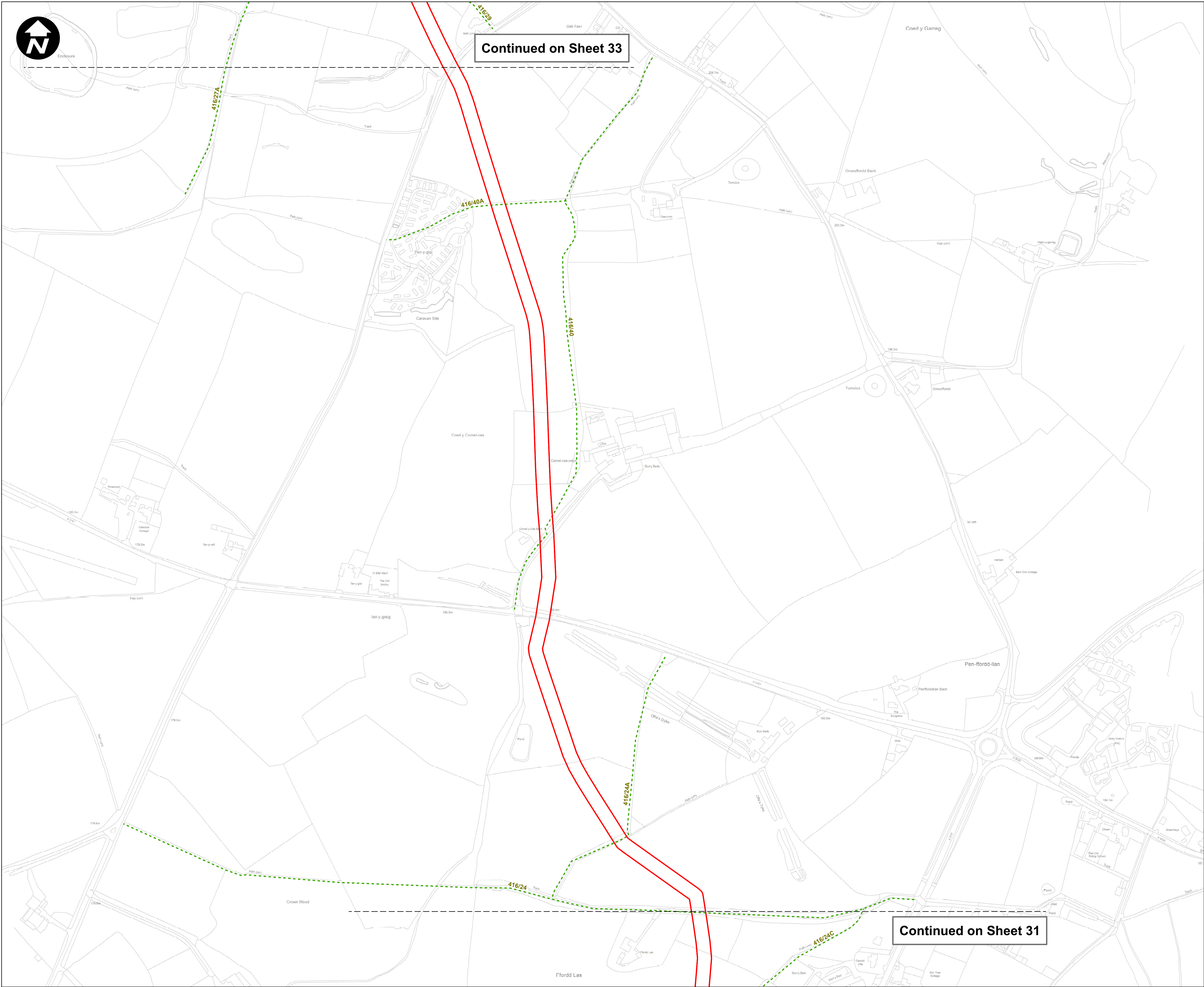
ERRATA / S51 SUBMISSION

DRAWN	CHECKED	APPROVED	AUTHORISED
RH	PT	VB	AV

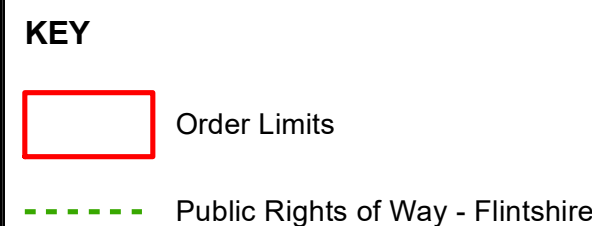
SCALE @ A1 SIZE	DATE	REVISION
1:2,500	28/02/2023	B

DRAWING NUMBER

EN070007-D.2.5-AROW-Sheet 31



Continued on Sheet 31



SCALE: 1:2,500

0 50 100 200 Metres



Contains OS data © Crown Copyright and database right 2022

PROJECT TITLE

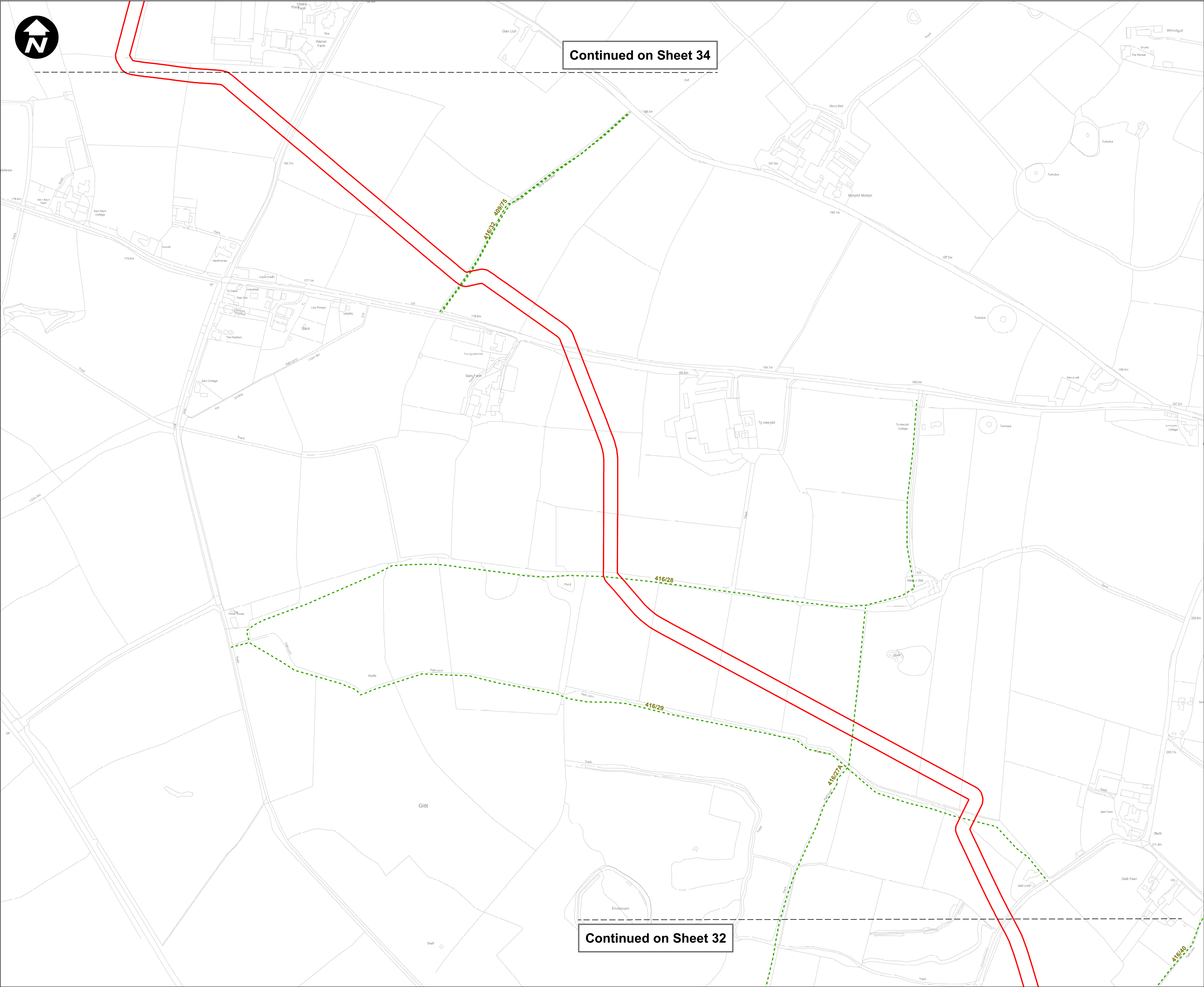
**HyNet Carbon Dioxide
Pipeline DCO**

DRAWING TITLE

ACCESS AND RIGHTS OF WAY PLAN
REGULATION 5(2)(k) APPLICATION
DOCUMENT REFERENCE D.2.5
SHEET 32 OF 37

SCALE @ A1 SIZE	DATE	REVISION
1:2,500	28/02/2023	B

EN070007-D.2.5-AROW-Sheet 32



Continued on Sheet 34

Continued on Sheet 32



KEY

Order Limits

----- Public Rights of Way - Flintshire

B	RH	PT	VB	28/02/2023
A	RH	PT	VB	28/09/2022
REVISION	DRAWN	CHECKED	APPROVED	DATE

SCALE: 1:2,500

0 50 100 200 Metres

Mapping reproduced by permission of Ordnance Survey on behalf of HMSO

Contains OS data © Crown Copyright and database right 2022

PROJECT TITLE

HyNet Carbon Dioxide Pipeline DCO

DRAWING TITLE

ACCESS AND RIGHTS OF WAY PLAN
REGULATION 5(2)(k) APPLICATION
DOCUMENT REFERENCE D.2.5
SHEET 33 OF 37

DRAWING STATUS

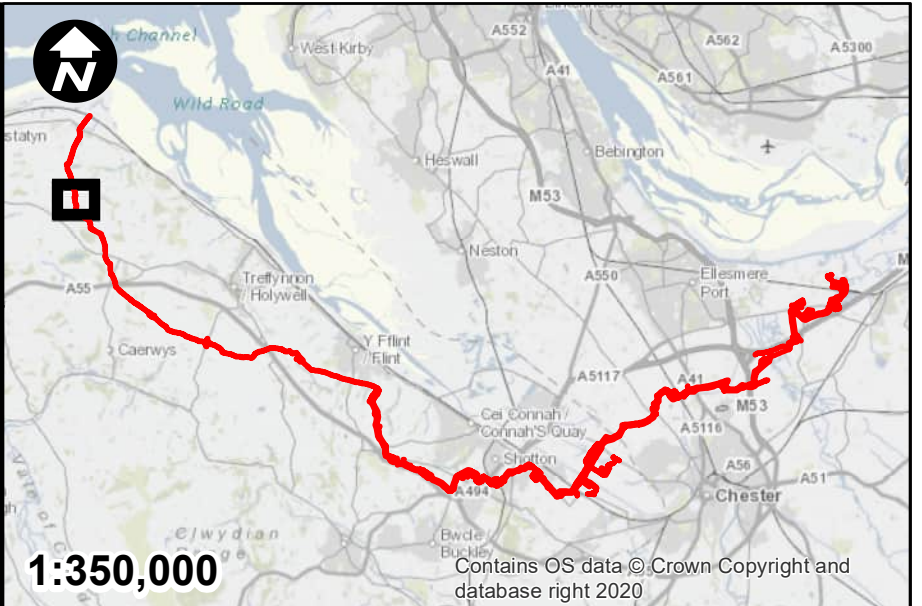
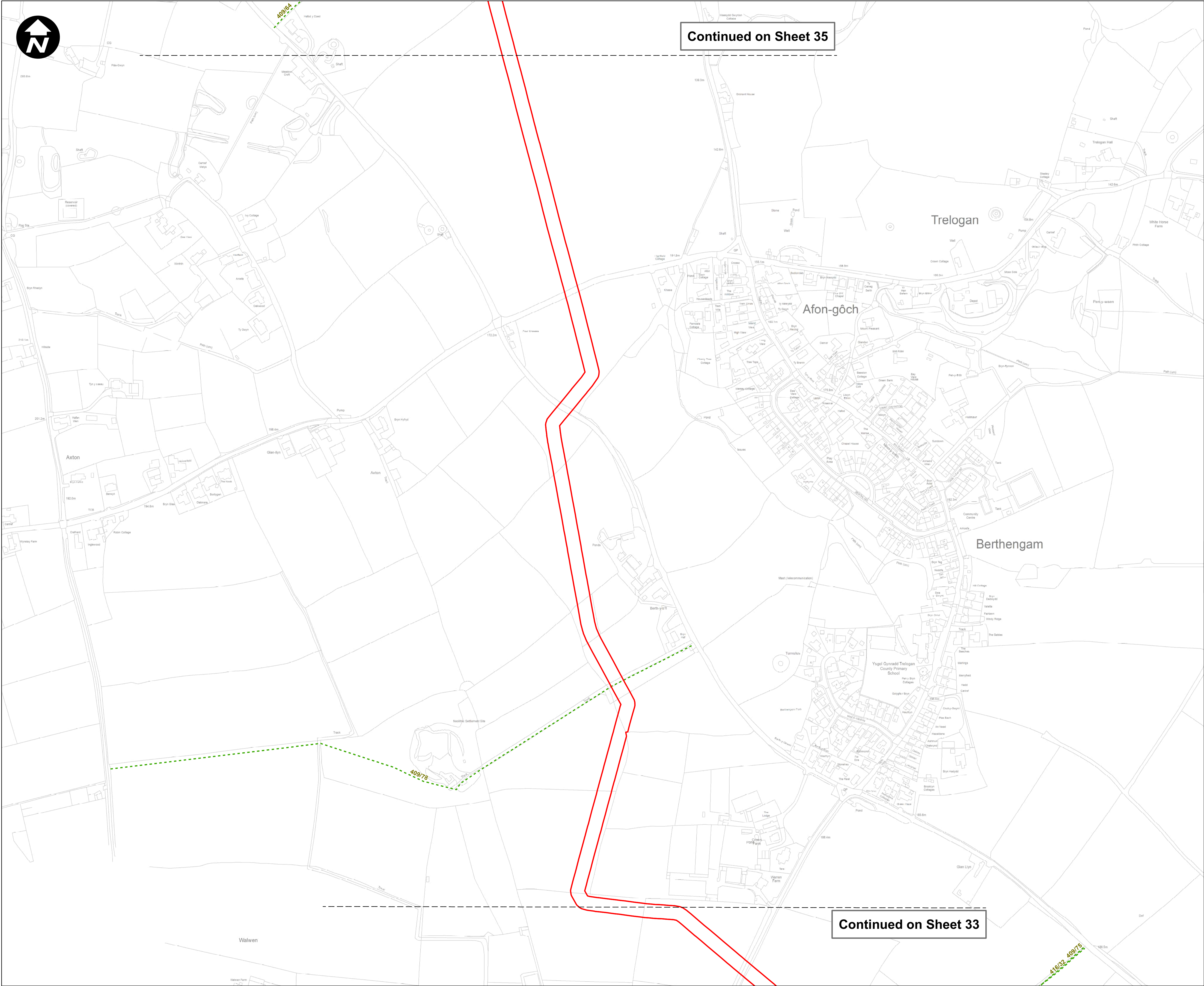
ERRATA / S51 SUBMISSION

DRAWN	CHECKED	APPROVED	AUTHORISED
RH	PT	VB	AV

SCALE @ A1 SIZE	DATE	REVISION
1:2,500	28/02/2023	B

DRAWING NUMBER

EN070007-D.2.5-AROW-Sheet 33



KEY

Order Limits

----- Public Rights of Way - Flintshire

B	RH	PT	VB	28/02/2023
A	RH	PT	VB	28/09/2022
REVISION	DRAWN	CHECKED	APPROVED	DATE

SCALE: 1:2,500

0 50 100 200 Metres

Mapping reproduced by permission of Ordnance Survey on behalf of HMSO

Contains OS data © Crown Copyright and database right 2022



PROJECT TITLE

HyNet Carbon Dioxide Pipeline DCO

DRAWING TITLE

**ACCESS AND RIGHTS OF WAY PLAN
REGULATION 5(2)(k) APPLICATION
DOCUMENT REFERENCE D.2.5
SHEET 34 OF 37**

DRAWING STATUS

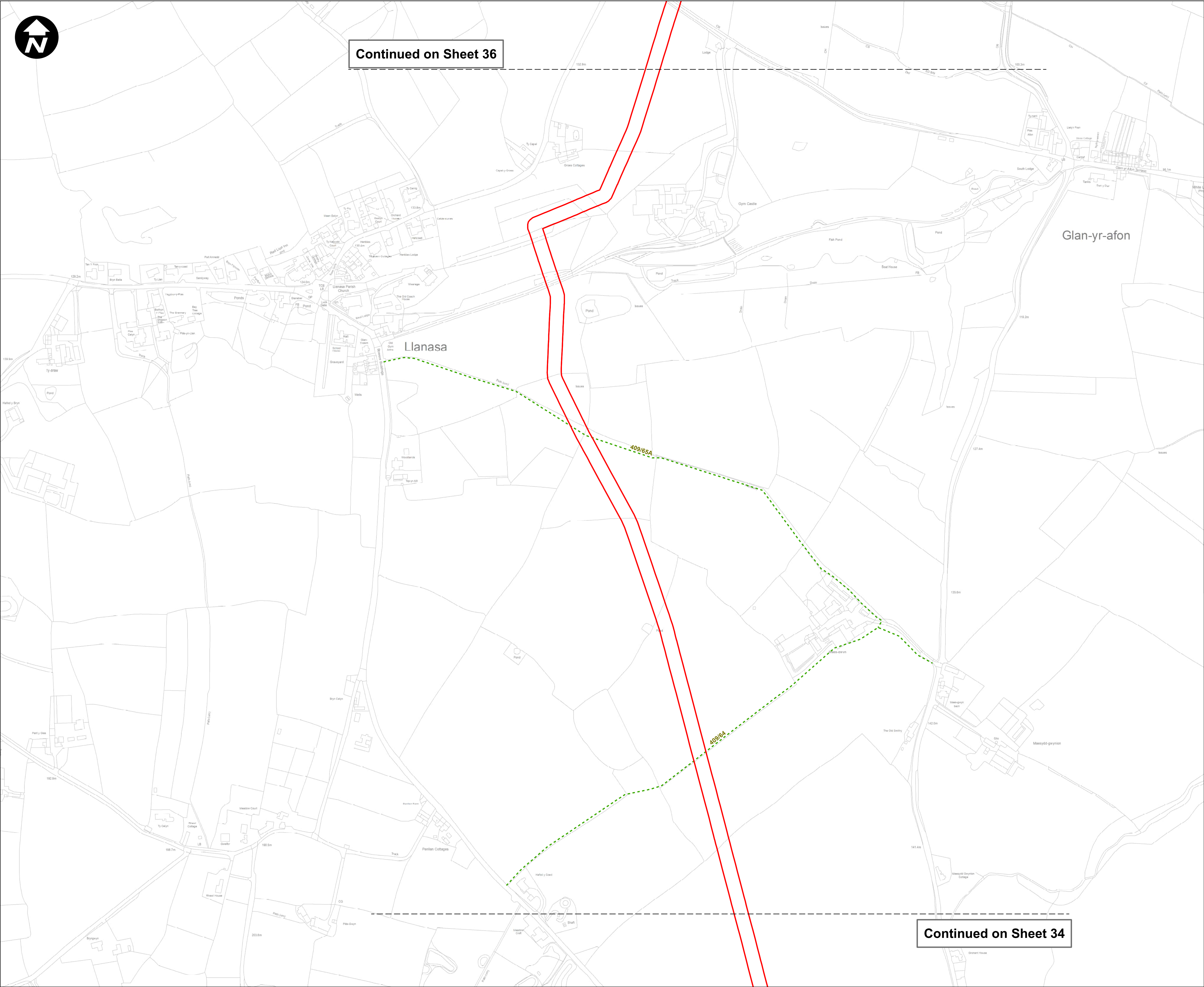
ERRATA / S51 SUBMISSION

DRAWN	CHECKED	APPROVED	AUTHORISED
RH	PT	VB	AV

SCALE @ A1 SIZE	DATE	REVISION
1:2,500	28/02/2023	B

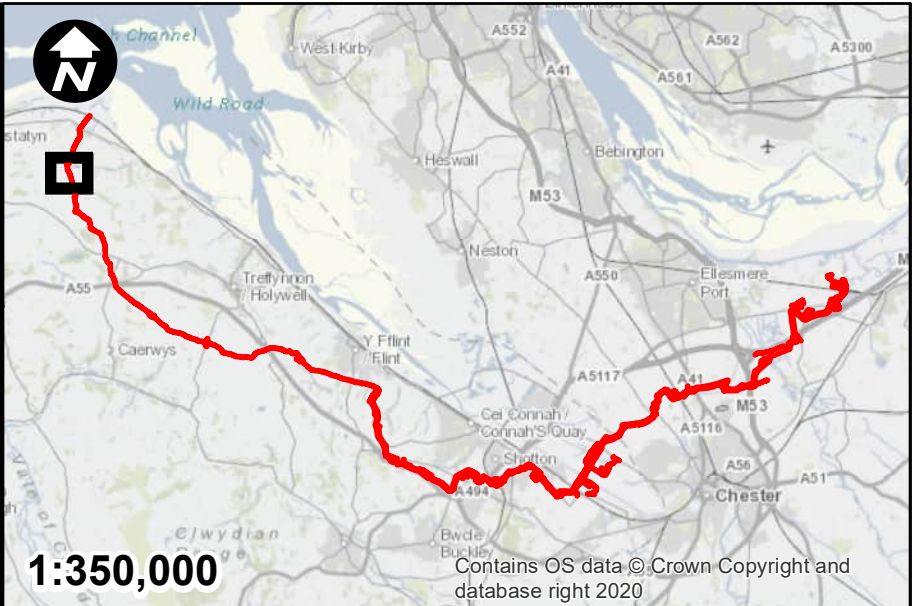
DRAWING NUMBER

EN070007-D.2.5-AROW-Sheet 34



Continued on Sheet 36

Continued on Sheet 34



KEY

Order Limits

Public Rights of Way - Flintshire

B	RH	PT	VB	28/02/2023
A	RH	PT	VB	28/09/2022
REVISION	DRAWN	CHECKED	APPROVED	DATE

SCALE: 1:2,500

0 50 100 200 Metres

Mapping reproduced by permission of Ordnance Survey on behalf of HMSO

Contains OS data © Crown Copyright and database right 2022

HyNet North West

PROJECT TITLE

HyNet Carbon Dioxide Pipeline DCO

DRAWING TITLE

**ACCESS AND RIGHTS OF WAY PLAN
REGULATION 5(2)(k) APPLICATION
DOCUMENT REFERENCE D.2.5
SHEET 35 OF 37**

DRAWING STATUS

ERRATA / S51 SUBMISSION

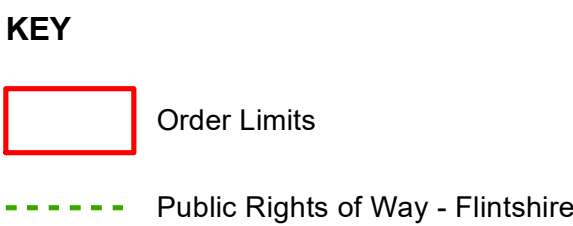
DRAWN	CHECKED	APPROVED	AUTHORISED
RH	PT	VB	AV

SCALE @ A1 SIZE	DATE	REVISION
1:2,500	28/02/2023	B

DRAWING NUMBER

EN070007-D.2.5-AROW-Sheet 35

Continued on Sheet 35



SCALE: 1:2,500

0 50 100 200

 Metres

Mapping reproduced by permission of Ordnance Survey on behalf of HMSO

Contains OS data © Crown Copyright and database right 2022

PROJECT TITLE

HyNet Carbon Dioxide Pipeline DCO

DRAWING TITLE

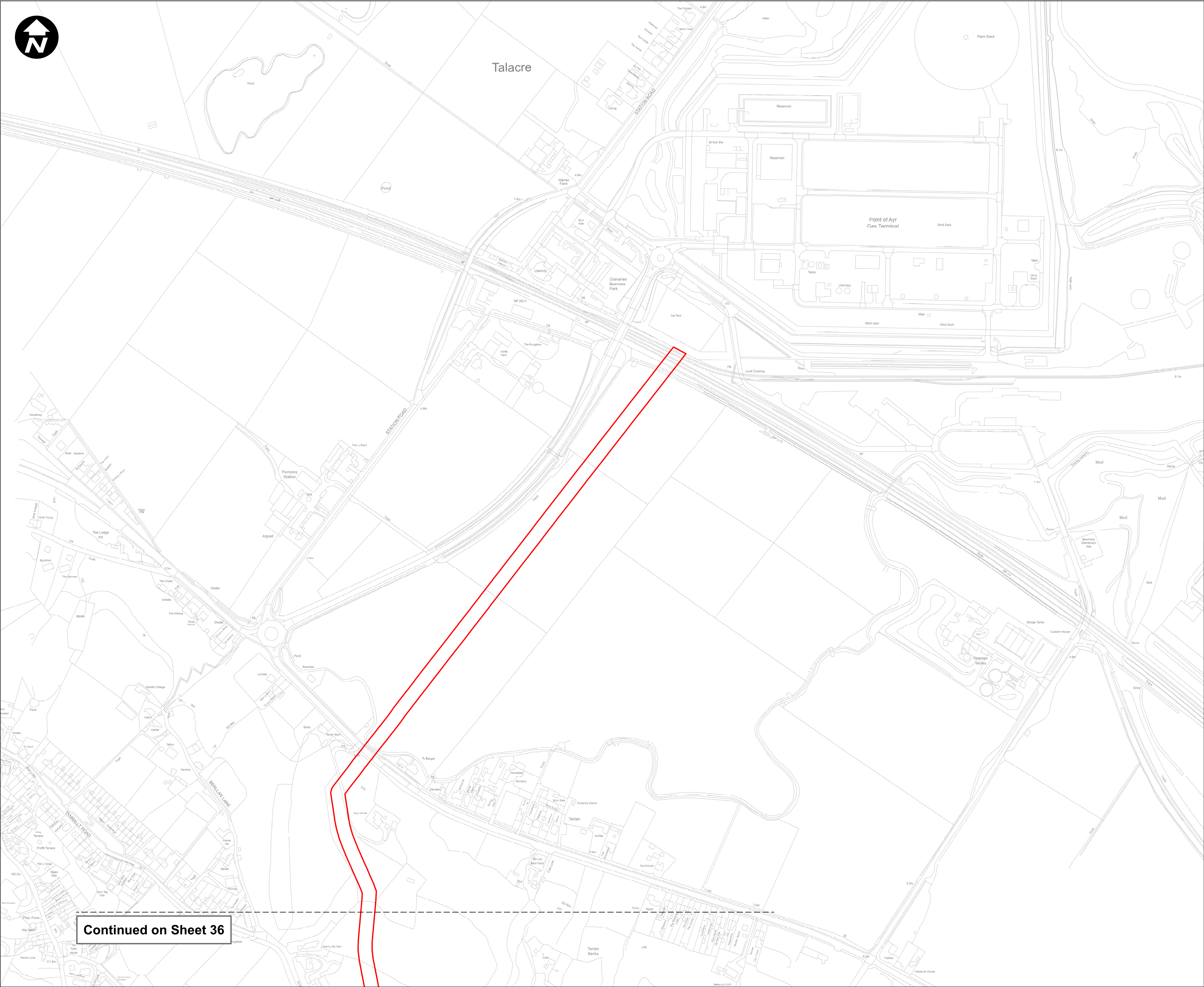
ACCESS AND RIGHTS OF WAY PLAN
REGULATION 5(2)(k) APPLICATION
DOCUMENT REFERENCE D.2.5
SHEET 36 OF 37

DRAWING STATUS
ERRATA / S51 SUBMISSION

SCALE @ A1 SIZE 1:2,500	DATE 28/02/2023	REVISION B
----------------------------	--------------------	---------------

DRAWING NUMBER

EN070007-D.2.5-AROW-Sheet 36



Continued on Sheet 36

1:350,000

Contains OS data © Crown Copyright and database right 2020

KEY

Order Limits

B	RH	PT	VB	28/02/2023
A	RH	PT	VB	28/09/2022
REVISION	DRAWN	CHECKED	APPROVED	DATE
SCALE: 1:2,500				
<div>050100200</div> <div>Metres</div>				

Mapping reproduced by permission of Ordnance Survey on behalf of HMSO

Contains OS data © Crown Copyright and database right 2022

HyNet North West

PROJECT TITLE

HyNet Carbon Dioxide Pipeline DCO

DRAWING TITLE

ACCESS AND RIGHTS OF WAY PLAN
REGULATION 5(2)(k) APPLICATION
DOCUMENT REFERENCE D.2.5
SHEET 37 OF 37

DRAWING STATUS

ERRATA / S51 SUBMISSION

DRAWN	CHECKED	APPROVED	AUTHORISED
RH	PT	VB	AV

SCALE @ A1 SIZE	DATE	REVISION
1:2,500	28/02/2023	B

DRAWING NUMBER

EN070007-D.2.5-AROW-Sheet 37